WAAS CH 87010 W29A	APP CRS 294°	Rwy Ldg 8650 TDZE 32 Apt Elev 33

RNAV (GPS) RWY 29R
STOCKTON METRO (SCK)

RNP APCH.

For uncompensated Baro-VNAV systems, LNAV/VNAV NA below -3°C or above 54°C. For inop ALS, increase LNAV/VNAV visibility all Cats to RVR 4500.
#RVR 1800 authorized with use of FD or AP or HUD to DA.

MALSR

MISSED APPROACH: Climb to 2700 direct HAXEK and hold.

ATIS	NORCAL APP CON	STOCKTON TOWER ★	GND CON	UNICOM
118.25	123.85 278.3 (SE-NW) 125.1 363.2 (N-SE)	120.3 (CTAF) (L) 239.0	121.9	122.95

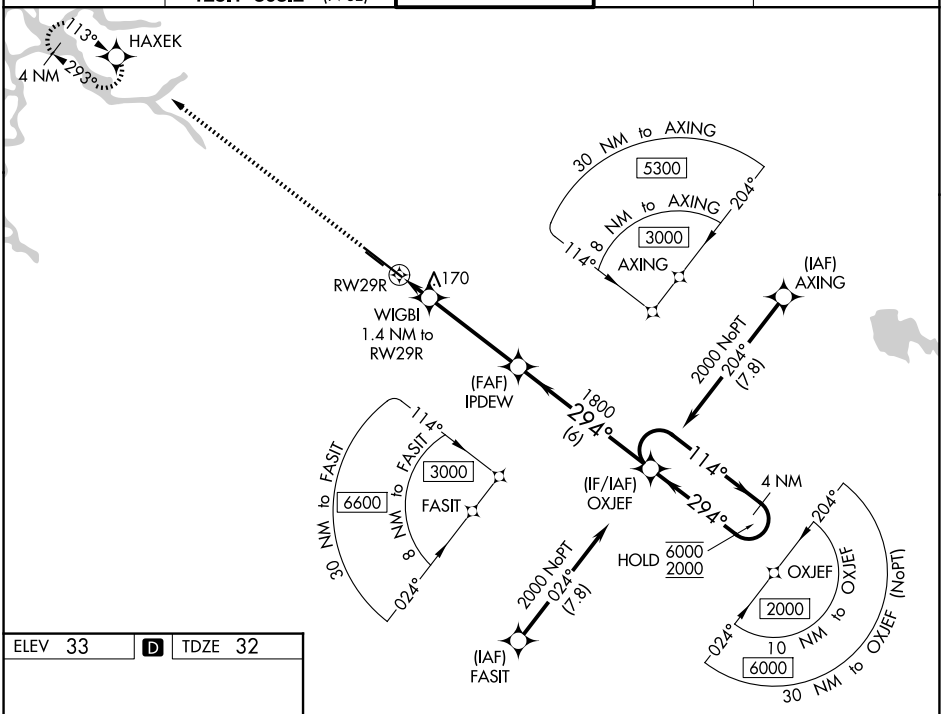

ELEV 33 | D | TDZE 32

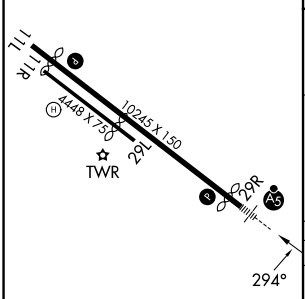

HIRL Rwy 11L-29R (L)

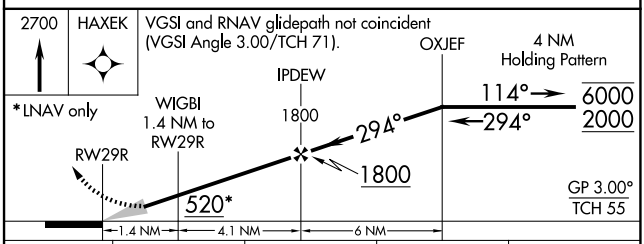

CATEGORY	A	B	C	D
LPV DA#	232/24 200 (200-½)			
LNAV/VNAV DA	320/24 288 (300-½)			
LNAV MDA	420/24 388 (400-½)		420/35 388 (400-⅝)	
CIRCLING	500-1 467 (500-1)	540-1 507 (600-1)	640-1¾ 607 (700-1¾)	640-2 607 (700-2)

SW-2, 25 DEC 2025 to 22 JAN 2026
SW-2, 25 DEC 2025 to 22 JAN 2026