APP CRS	Rwy Ldg	5411
026°	TDZE	996
	Apt Elev	998

RNAV (RNP) RWY 3R
DEKALB-PEACHTREE (PDK)

For uncompensated Baro-VNAV systems, procedure NA below 1°C (33°F) or above 45°C (114°F). RF required. GPS required.

MISSED APPROACH: Climb to 4000 on track 026° to SUCGO then left turn to QUARR then on track 302° to BAPPY and hold.

ATIS	ATLANTA APP CON		PEACHTREE TOWER ★		GND CON	UNICOM	
128.4	126.975	239.275	120.9 (CTAF)	281.5	121.6	122.95	120.0 L

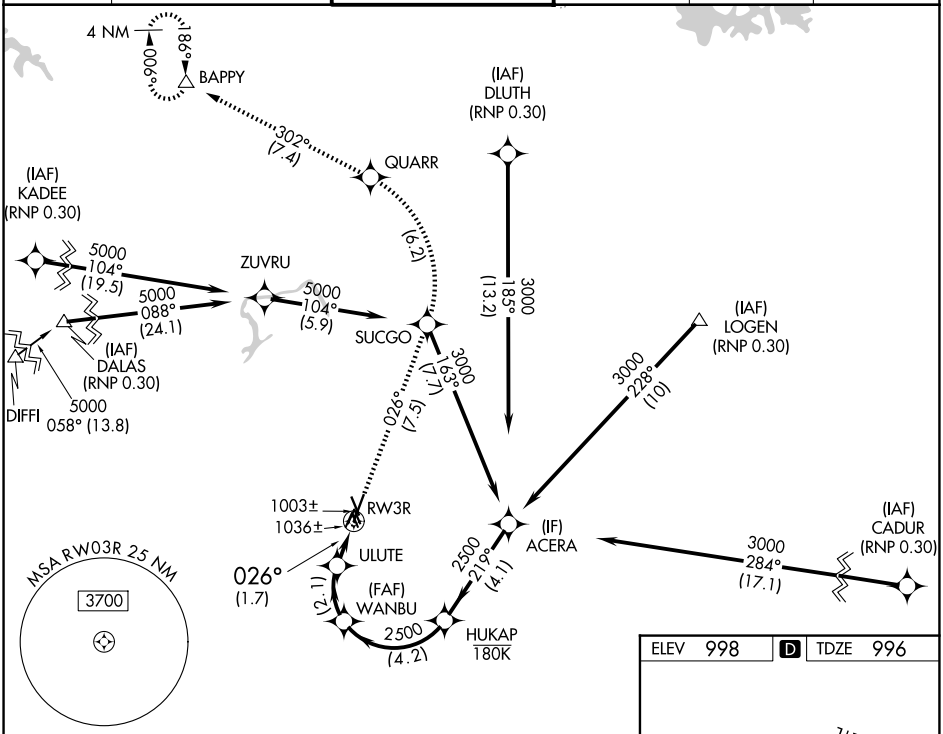

SE-4, 25 DEC 2025 to 22 JAN 2026

4000	tr 026°	SUCGO		QUARR	tr 302°	BAPPY

VGSI and RNAV glidepath not coincident (VGSI Angle 3.00/TCH 23).

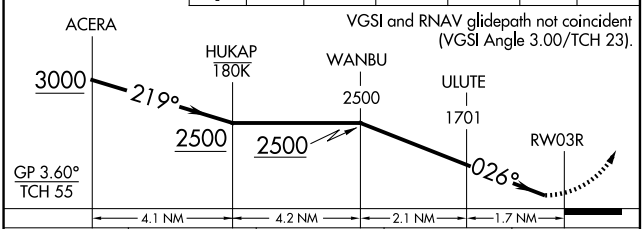

CATEGORY	A	B	C	D
RNP 0.10 DA	1334-1	338 (400-1)		NA
RNP 0.30 DA	1441-1⅜	445 (500-1⅜)		NA

AUTHORIZATION REQUIRED

ELEV	998	D	TDZE	996

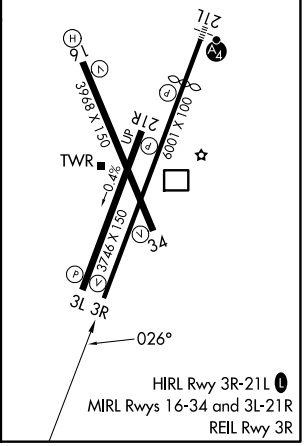

HIRL Rwy 3R-21L L
MIRL Rwys 16-34 and 3L-21R
REIL Rwy 3R