RNAV (GPS) RWY 32
RENO/STEAD (RTS)

WAAS CH 60920 W32A	APP CRS 318°	Rwy Ldg 7800 TDZE 5045 Apt Elev 5050

When VGSI inoperative, Circling Rwy 8 NA at night. DME/DME RNP- 0.3 NA. When local altimeter setting not received, use Reno/Tahoe Intl altimeter setting and increase all DA 115 feet and all MDA 120 feet. Inoperative table does not apply. Circling NA for Cat D southwest of Rwy 14-32.

NA
-15°C

MALSR

MISSED APPROACH: Climb to 14000 direct WIPOM and on track 333° to HALLE and hold, continue climb-in-hold to 14000.

AWOS-3	NORCAL APP CON	UNICOM
135.175	126.3 353.9	122.7 (CTAF) L

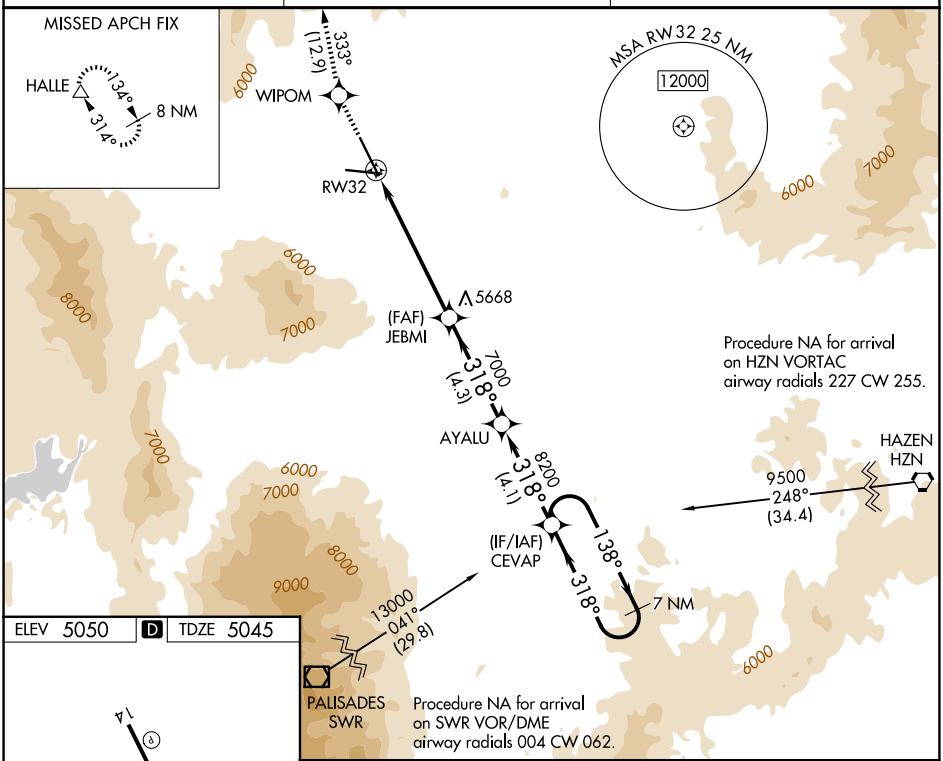

ELEV 5050 D TDZE 5045

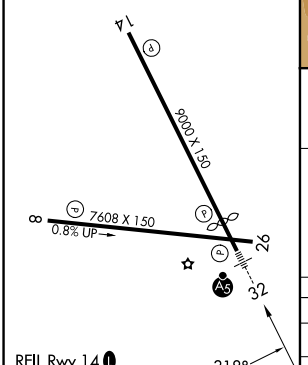

REIL Rwy 14 L
REIL Rwys 8 and 26
HIRL Rwy 8-26
HIRL Rwy 14-32 L

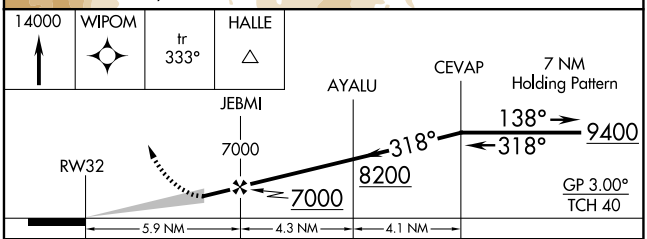

CATEGORY	A	B	C	D
LPV DA	6533-6 1488 (1500-6)			
LNAV MDA	6840-1¼ 1795 (1800-1¼)	6840-1½ 1795 (1800-1½)	6840-3 1795 (1800-3)	
CIRCLING	6840-1¼ 1790 (1800-1¼)	6840-1½ 1790 (1800-1½)	6840-3 1790 (1800-3)	

SW-4, 25 DEC 2025 to 22 JAN 2026
SW-4, 25 DEC 2025 to 22 JAN 2026