WAAS CH 50119 W31A	APP CRS 314°	Rwy Ldg 11247 TDZE 13 Apt Elev 13

RNAV (GPS) RWY 31L
JOHN F KENNEDY INTL (JFK)

RNP APCH - GPS.

Simultaneous approach authorized. For uncompensated Baro-VNAV systems, LNAV/VNAV NA below -12°C or above 54°C. Use of FD or AP required during simultaneous operations. LNAV procedure NA during simultaneous operations.

MISSED APPROACH: Climb to 500 then climbing left turn to 3000 direct FRNKY and on track 202° to CHANT and hold.

D-ATIS (SW)	D-ATIS (NE)		NEW YORK APP CON		KENNEDY TOWER			GND CON
115.4	117.7	128.725	128.125	269.0	119.1	281.55	(4R/22L and 13L/31R)	121.9 348.6
					123.9	281.55	(4L/22R and 13R/31L)	

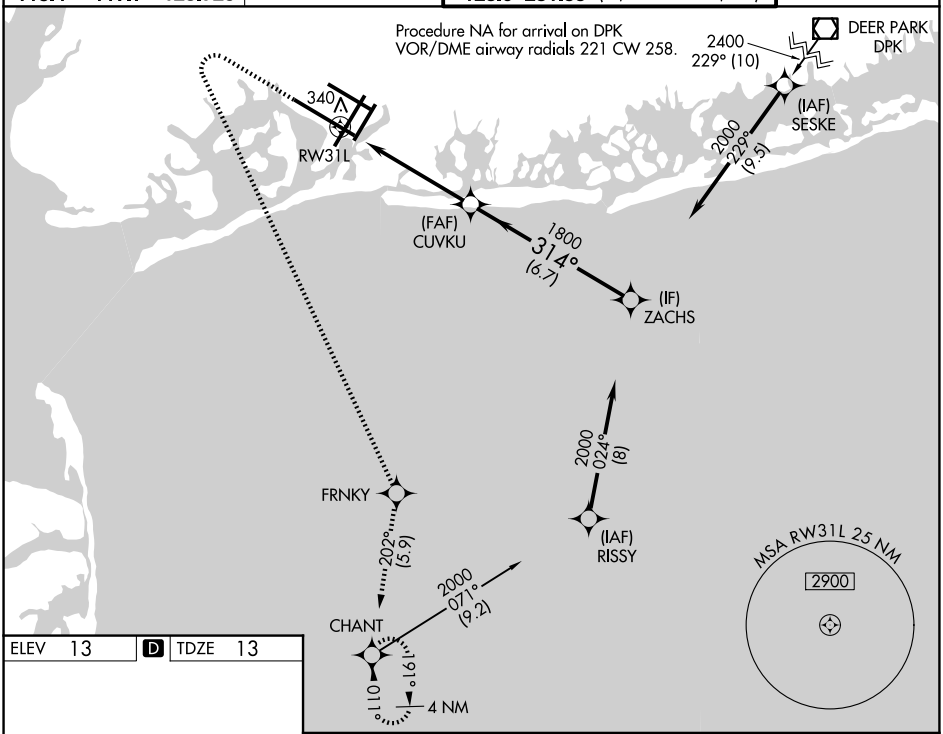

ELEV 13	D	TDZE 13

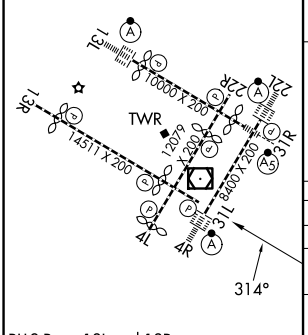

RLLS Rwys 13L and 13R
HIRL all Rwys
TDZ/CL Rwys 4L, 4R, 13L, 22L and 31R

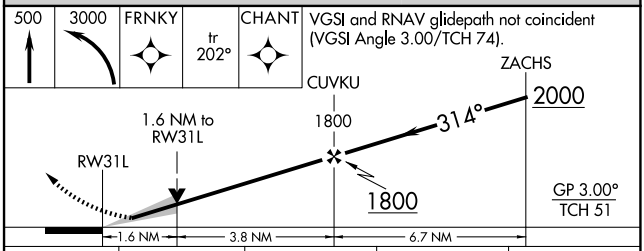

CATEGORY	A	B	C	D
LPV DA	213/40 200 (200-¾)			
LNAV/VNAV DA	541-1¾ 528 (600-1¾)			
LNAV MDA	600/55 587 (600-1)		600-1¾ 587 (600-1¾)	
CIRCLING	640-1 627 (700-1)		700-2 687 (700-2)	700-2¼ 687 (700-2¼)

NE-2, 25 DEC 2025 to 22 JAN 2026
NE-2, 25 DEC 2025 to 22 JAN 2026