VOR/DME MCW	APP CRS	Rwy Ldg	6401
114.9	356°	TDZE	1193
Chan 96		Apt Elev	1213

VOR RWY 36
MASON CITY MUNI (MCW)

VDP NA when using Charles City altimeter setting. When local altimeter setting not received, use Charles City altimeter setting and increase all MDA 100 feet and increase S-36 Cat C/D and Circling Cat C visibility ¼ mile.

MALSR

MISSED APPROACH: Climb to 2500 then climbing left turn to 3000 direct MCW VOR/DME and hold.

ASOS	MINNEAPOLIS CENTER	UNICOM
120.3	127.3 257.675	123.0 (CTAF) L

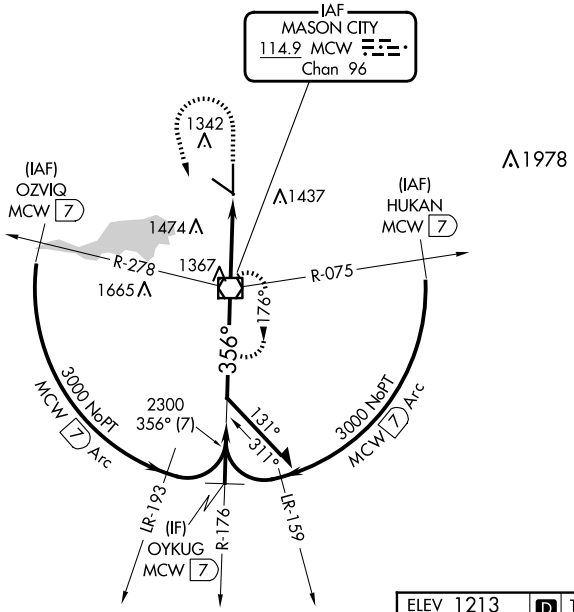

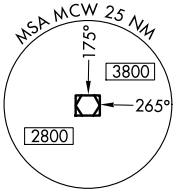

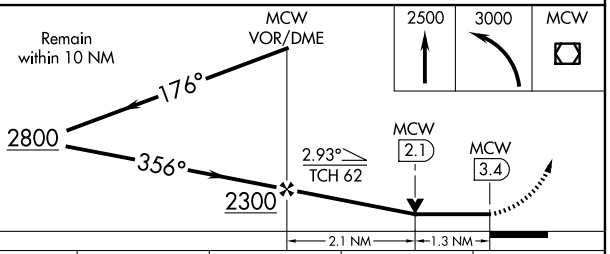

CATEGORY	A	B	C	D
S-36	1640-¾ 447 (500-¾)		1640-⅞ 447 (500-⅞)	
CIRCLING	1680-1 467 (500-1)	1760-1 547 (600-1)	1780-1½ 567 (600-1½)	1780-2 567 (600-2)

ELEV 1213 D TDZE 1193

REIL Rwy 12 L
MIRL Rwy 12-30 L
HIRL Rwy 18-36 L

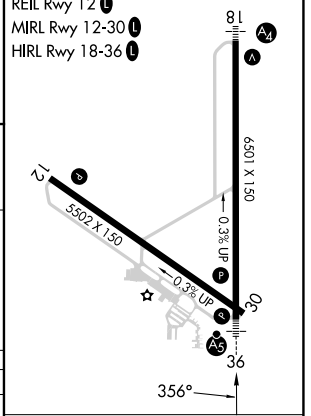

FAF to MAP 3.4 NM					
Knots	60	90	120	150	180
Min:Sec	3:24	2:16	1:42	1:22	1:08

NC-3, 25 DEC 2025 to 22 JAN 2026
NC-3, 25 DEC 2025 to 22 JAN 2026