WAAS CH 70627 W12A	APP CRS 120°	Rwy ldg 6799 TDZE 680 Apt Elev 682

RNAV (GPS) RWY 12
DECATUR (DEC)

RNP APCH - GPS.

Procedure NA at night. Rwy 12 helicopter visibility reduction below ¾ SM NA. When local altimeter setting not received, use Lincoln altimeter setting and increase all MDA 80 feet, increase LP Cat C and D visibility ¼ SM, LNAV Cat C and D visibility ⅜ SM, and Circling Cat C and D visibility ¼ SM.

MISSED APPROACH: Climb to 3000 direct ZOBSE and hold.

ATIS	CHAMPAIGN APP CON★	DECATUR TOWER★	GND CON	UNICOM
126.35	132.85 290.225	118.9 (CTAF) L 291.775	121.75 291.775	122.95

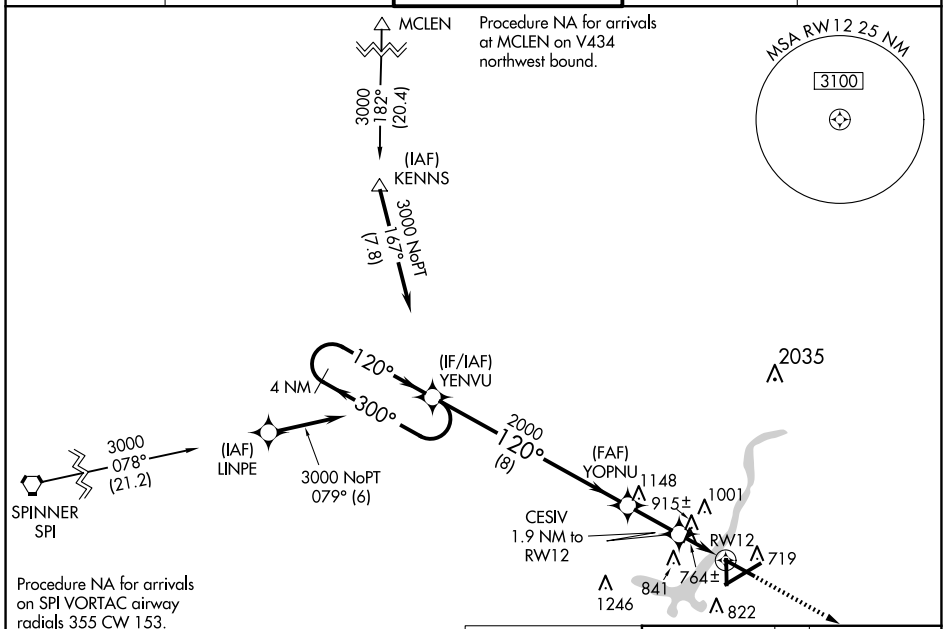

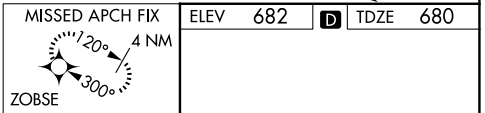

ELEV 682 D TDZE 680

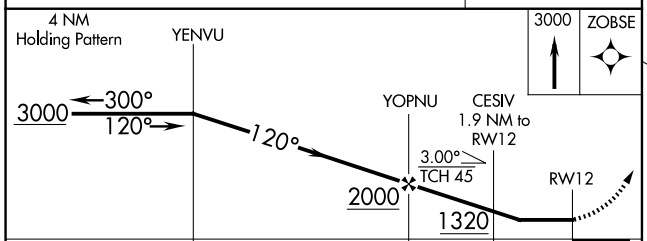

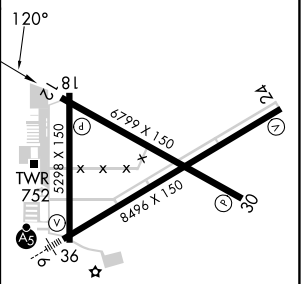

CATEGORY	A	B	C	D
LP MDA	1020-1 340 (400-1)			
LNAV MDA	1180-1 500 (500-1)		1180-1⅜ 500 (500-1⅜)	
C CIRCLING	1200-1 518 (600-1)	1240-1 558 (600-1)	1360-2 678 (700-2)	1360-2¼ 678 (700-2¼)

HIRL Rwy 6-24 L
MIRL Rwys 12-30 and 18-36 L

EC-3, 25 DEC 2025 to 22 JAN 2026