WAAS CH 57933 W17A	APP CRS 174°	Rwy Ldg 6502 TDZE 867 Apt Elev 874

RNAV (GPS) RWY 17
KALAMAZOO/BATTLE CREEK INTL (AZO)

RNP APCH - GPS.

Baro-VNAV NA when using BTL altimeter setting. Rwy 17 helicopter visibility reduction below ¾ SM NA. For uncompensated Baro-VNAV systems, LNAV/VNAV NA below -20°C or above 54°C. Circling Rwy 5, 9, 23, 27 NA at night. When local altimeter setting not received, use BTL altimeter setting: increase LPV DA to 1200 feet, LNAV/VNAV DA to 1229 feet; increase all MDAs 60 feet and Circling visibility Cats C/D ¼ SM.

MISSED APPROACH: Climb to 2800 direct COVAV and hold.

ATIS	GREAT LAKES APP CON ★	KALAMAZOO TOWER ★	GND CON	UNICOM
127.25	121.2 239.25	118.3 (CTAF) L 257.875	121.9	122.95

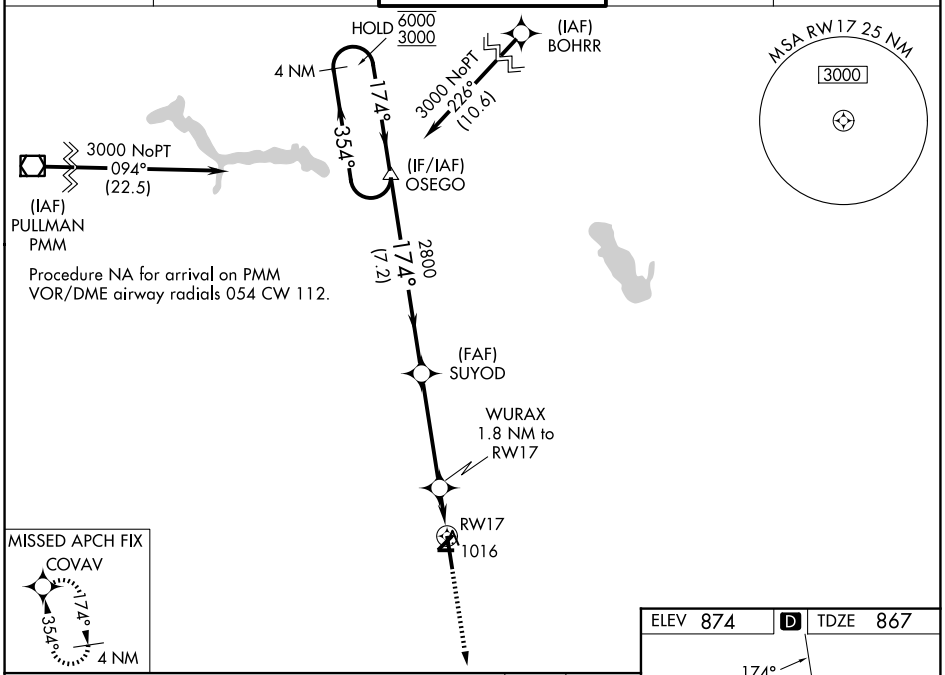

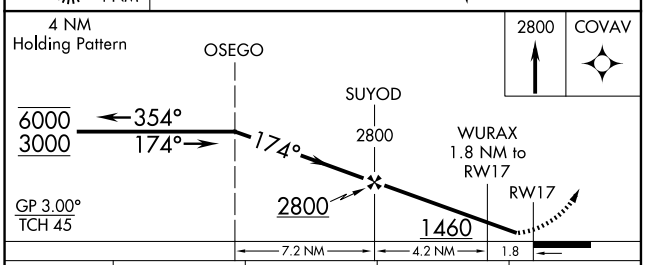

CATEGORY	A	B	C	D
LPV DA	1156-1 289 (300-1)			
LNAV/VNAV DA	1185-1 318 (400-1)			
LNAV MDA	1320-1 453 (500-1)		1320-1⅜ 453 (500-1⅜)	
CIRCLING	1340-1 466 (500-1)		1560-2 686 (700-2)	1560-2¼ 686 (700-2¼)

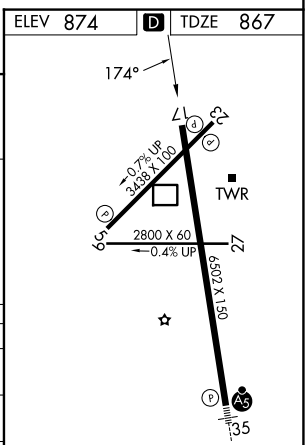

HIRL Rwy 17-35 L
REIL Rwys 5, 17 and 23 L
MIRL Rwys 5-23 and 9-27 L

EC-1, 25 DEC 2025 to 22 JAN 2026

EC-1, 25 DEC 2025 to 22 JAN 2026