WAAS CH 53612 W02A	APP CRS 023°	Rwy Ldg 4510 TDZE 433 Apt Elev 439

RNAV (GPS) RWY 2R
FAIRBANKS INTL (FAI) (PAFA)

RNP APCH - GPS.

-29°C

Circling NA west of Rwy 2L-20R. Circling NA to Rwys 2W and 20W.
Rwy 2R helicopter visibility reduction below ¾ SM NA. For uncompensated Baro-VNAV systems, LNAV/VNAV NA below -21°C or above 54°C.

MISSED APPROACH: Climb to 4900 direct FALUX and hold, continue climb-in-hold to 4900.

ATIS	FAIRBANKS APP CON	FAIRBANKS TOWER	GND CON	CLNC DEL
124.4	125.35 363.2	118.3 257.8	121.9	127.6

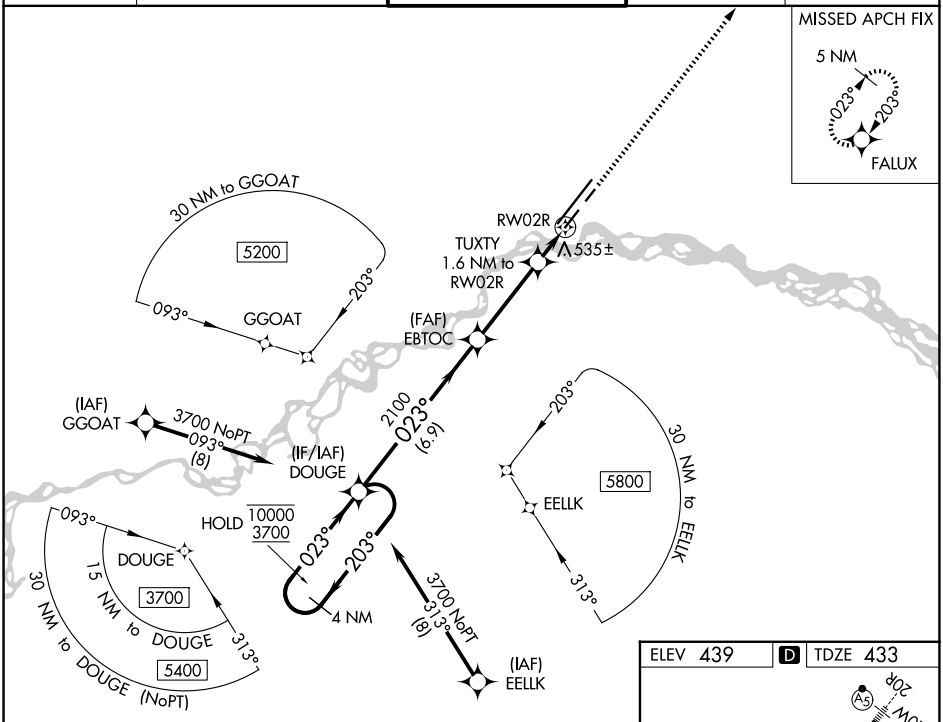

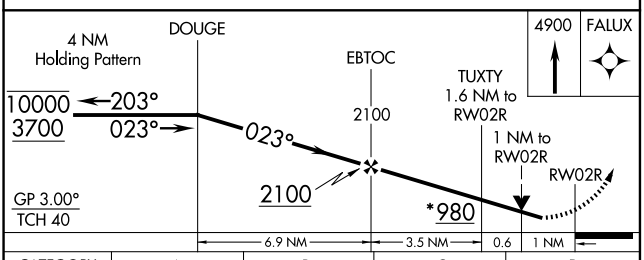

CATEGORY	A	B	C	D
LPV DA	683-⅞ 250 (300-⅞)			
LNAV/VNAV DA	731-1 298 (300-1)			
LNAV MDA	800-1 367 (400-1)			
CIRCLING	880-1 441 (500-1)	900-1 461 (500-1)	900-1½ 461 (500-1½)	1020-2 581 (600-2)

ELEV 439 D TDZE 433

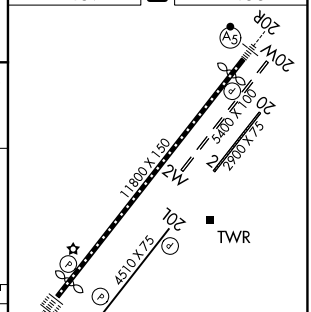

REIL Rwy 20L
TDZ/CL Rwy 2L
MIRL Rwy 2R-20L
HIRL Rwy 2L-20R

AK, 27 NOV 2025 to 22 JAN 2026

AK, 27 NOV 2025 to 22 JAN 2026