ILS or LOC RWY 16
CHICAGO EXEC (PWK)

LOC/DME I-PWK	APP CRS	Rwy Ldg	5001
109.75	161°	TDZE	643
Chan 34 (Y)		Apt Elev	647

DME required.

Circling Rwy 6, 12, 24, 30 NA at night.
Rwy 16 helicopter visibility reduction below ¾ SM NA.

MISSED APPROACH: Climb to 1400 then climbing left turn to 2700 direct OBK VOR/DME and hold, continue climb-in-hold to 2700.

ATIS	CHICAGO APP CON	EXECUTIVE TOWER ★	GND CON	UNICOM
124.2	120.55 306.925	119.9 (CTAF) L	121.7	122.95

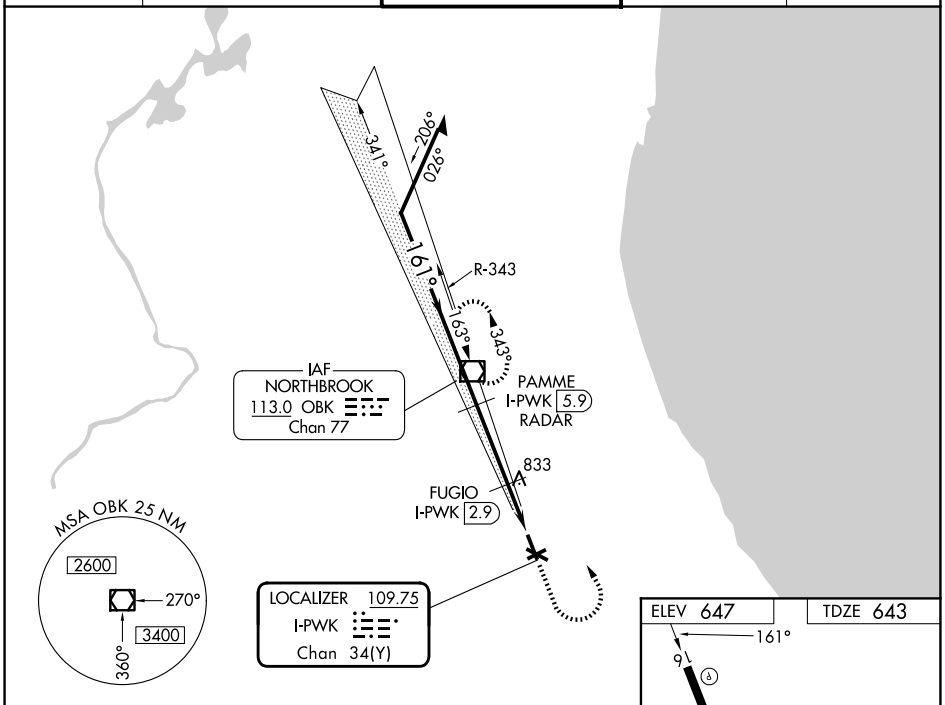

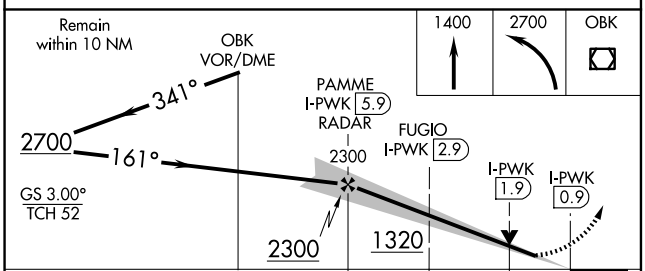

CATEGORY	A	B	C	D
S-ILS 16	927-⅞ 284 (300-⅞)			
S-LOC 16	1020-1 377 (400-1)			
CIRCLING	1140-1 493 (500-1)	1160-1 513 (600-1)	1200-1½ 553 (600-2)	1460-2¾ 813 (900-2¾)

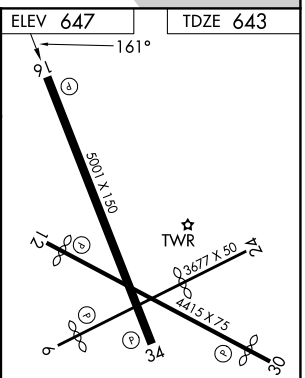

HIRL Rwy 6-24 and 16-34 L
MIRL Rwy 12-30 L
REIL Rwys 12 and 30
REIL Rwys 16 and 34 L
RLLS Rwy 16 L

FAF to MAP 5 NM					
Knots	60	90	120	150	180
Min:Sec	5:00	3:20	2:30	2:00	1:40

EC-3, 25 DEC 2025 to 22 JAN 2026