WAAS CH 69247 W08A	APP CRS 075°	Rwy ldg 5423 TDZE 1882 Apt Elev 1882

RNAV (GPS) RWY 8
CROSSVILLE MEML-WHITSON FLD (CSV)

RNP APCH - GPS.

Rwy 8 helicopter visibility reduction below ¾ SM NA. For uncompensated Baro-VNAV systems, LNAV/VNAV NA below -11°C or above 54°C.

MISSED APPROACH: Climb to 3200 then climbing right turn to 5000 direct HCH VOR/DME and hold.

ASOS	ATLANTA CENTER	UNICOM
120.625	133.6 254.3	122.7 (CTAF) L

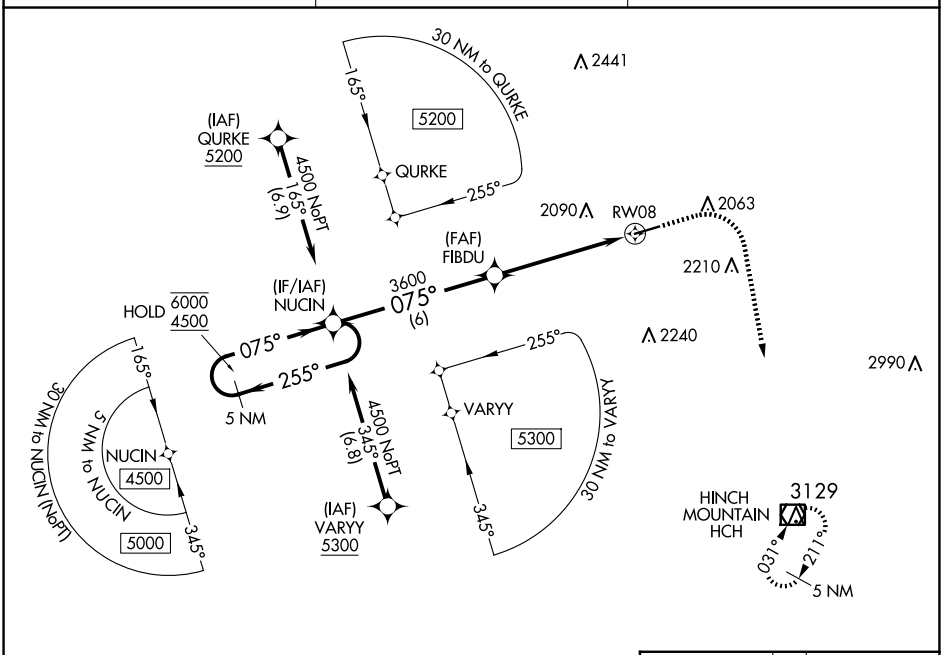

ELEV 1882	TDZE 1882

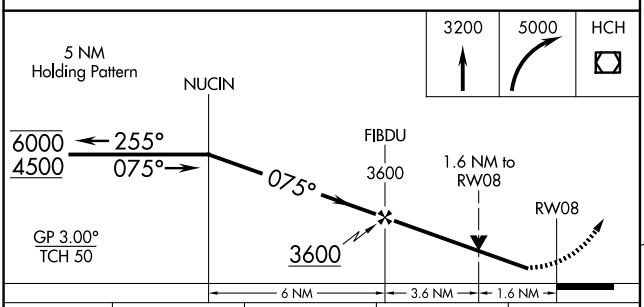

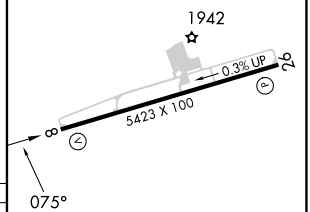

CATEGORY	A	B	C	D
LPV DA		2132-1	250 (300-1)	
LNAV/VNAV DA		2315-1¼	433 (500-1¼)	
LNAV MDA	2400-1 518 (600-1)		2400-1⅜ 518 (600-1⅜)	
CIRCLING	2400-1 518 (600-1)		2400-1½ 518 (600-1½)	2540-2 658 (700-2)

REIL Rwy 26
HIRL Rwy 8-26 L

SE-1, 25 DEC 2025 to 22 JAN 2026

SE-1, 25 DEC 2025 to 22 JAN 2026