WAAS CH 82340 W11A	APP CRS 109°	Rwy Ldg 7001 TDZE 4716 Apt Elev 4716

RNAV (GPS) RWY 11
COLORADO PLAINS RGNL (AKO)

RNP APCH

Rwy 11 helicopter visibility reduction below ¾ SM NA.

For uncompensated Baro-VNAV systems, LNAV/VNAV NA below -22°C or above 54°C.

MISSED APPROACH: Climb to 7500 direct JUBOS and hold.

ASOS	DENVER CENTER	UNICOM
135.475	133.95 317.55	122.8 (CTAF) L

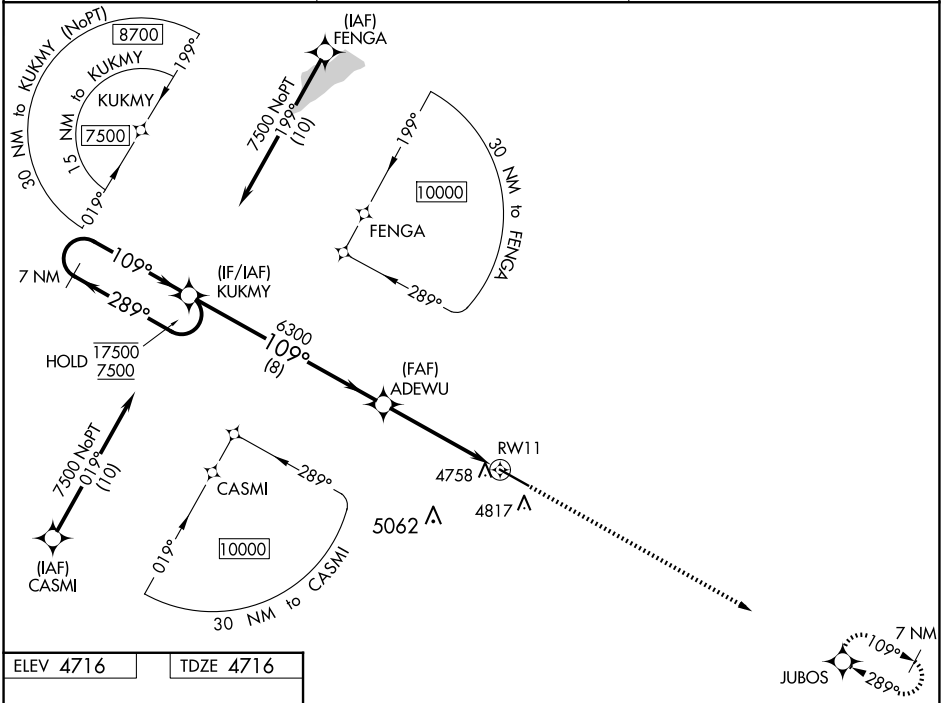

ELEV 4716 TDZE 4716

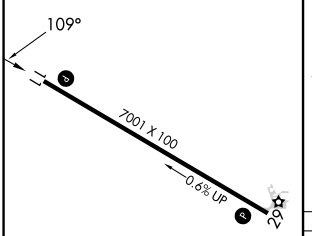

MIRL Rwy 11-29 L

REIL Rwys 11 and 29 L

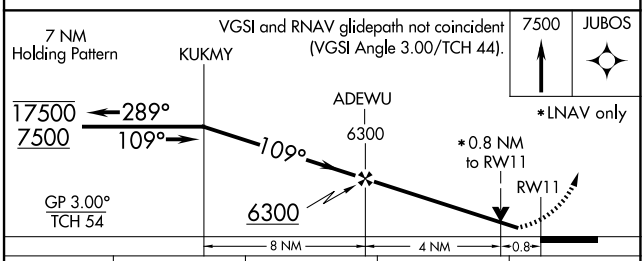

CATEGORY	A	B	C	D
LPV DA	4966-1 250 (300-1)			
LNAV/VNAV DA	4966-1 250 (300-1)			
LNAV MDA	5020-1 304 (400-1)			
C CIRCLING	5140-1 424 (500-1)	5260-1 544 (600-1)	5420-2 704 (800-2)	5420-2¼ 704 (800-2¼)

SW-1, 25 DEC 2025 to 22 JAN 2026
SW-1, 25 DEC 2025 to 22 JAN 2026