RNAV (GPS) RWY 6
WINGS FLD (LOM)

WAAS CH 42719 W06A	APP CRS 065°	Rwy Ldg 3523 TDZE 301 Apt Elev 302

RNP APCH.

Baro-VNAV NA when using Pottstown altimeter setting. For uncompensated Baro-VNAV systems, LNAV/VNAV NA below -15°C (5°F) or above 54°C (130°F). When local altimeter setting not received, use Pottstown altimeter setting and increase all DA 35 feet and all MDA 40 feet; increase LPV Cats A/B visibility ¼ mile. Rwy 6 helicopter visibility reduction below ¾ SM NA.

MISSED APPROACH: Climb to 2000 direct HOMWE and hold.

AWOS-3	PHILADELPHIA APP CON	CLNC DEL	UNICOM
118.925	126.85 263.125	118.55	123.0 (CTAF) L

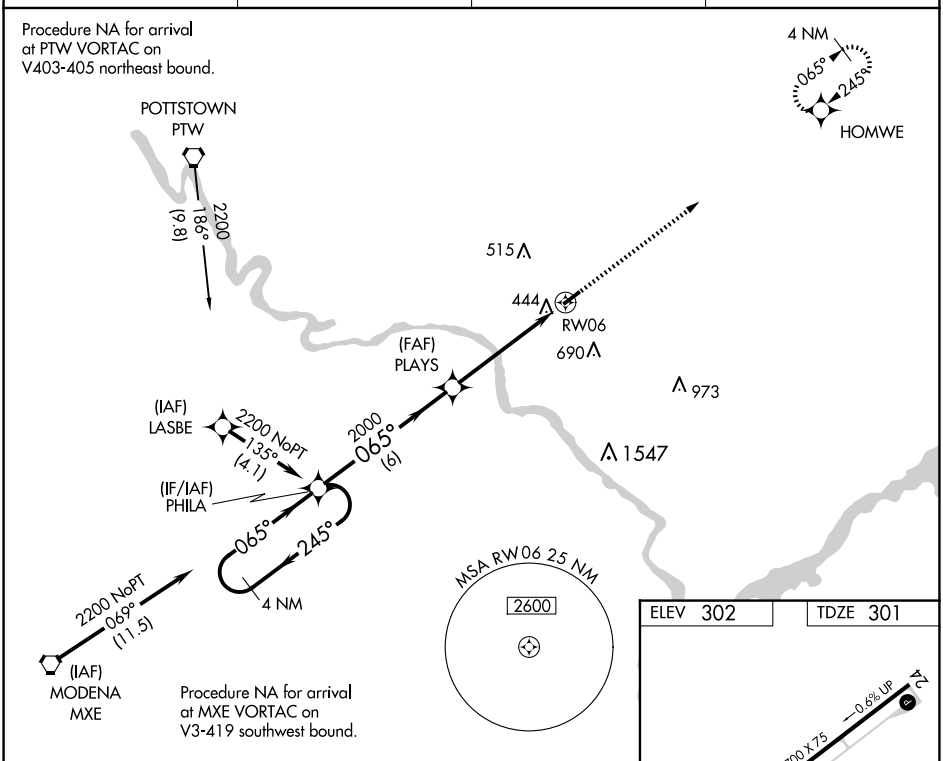



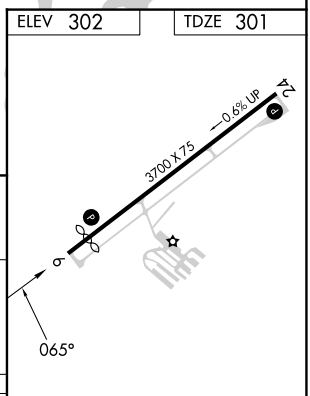

CATEGORY	A	B	C	D
LPV DA	614-1	313 (400-1)	NA	
LNAV/VNAV DA	788-1¾	487 (500-1¾)	NA	
LNAV MDA	720-1	419 (500-1)	NA	
CIRCLING	780-1	478 (500-1)	NA	

REIL Rwys 6 and 24 L
MIRL Rwy 6-24 L

NE-4, 25 DEC 2025 to 22 JAN 2026