RNAV (GPS) RWY 34
MOREHOUSE MEML (BQP)

WAAS CH 90308 W34A	APP CRS 341°	Rwy ldg 4002 TDZE 168 Apt Elev 168

Baro-VNAV NA when using Monroe altimeter setting. For uncompensated Baro-VNAV systems, LNAV/VNAV NA below -15°C (5°F) or above 54°C (130°F). DME/DME RNP-0.3 NA. VDP NA when using Monroe altimeter setting. When local altimeter setting not received, use Monroe altimeter setting and increase LPV DA to 559, LNAV/VNAV DA to 602 and all MDA 60 feet; increase LNAV Cat C visibility ⅛ SM and Circling Cat C visibility ¼ SM.

MISSED APPROACH: Climb to 1800 direct FAREX and hold.

AWOS-3PT	MONROE APP CON *	UNICOM
118.375	126.9 307.9	122.8 (CTAF) L

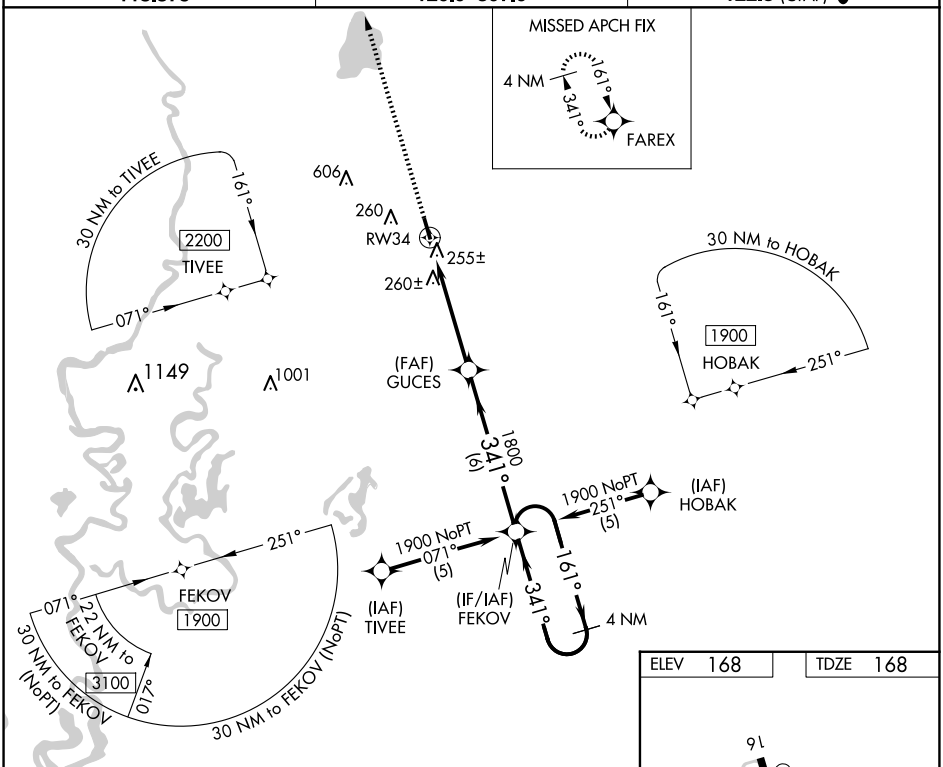

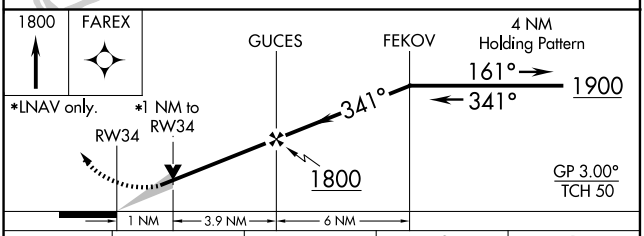

CATEGORY	A	B	C	D
LPV DA	508-1¼ 340 (400-1¼)			NA
LNAV/VNAV DA	551-1¼ 383 (400-1¼)			NA
LNAV MDA	520-1 352 (400-1)			NA
CIRCLING	560-1 392 (400-1)	780-1 612 (700-1)	820-1¾ 652 (700-1¾)	NA

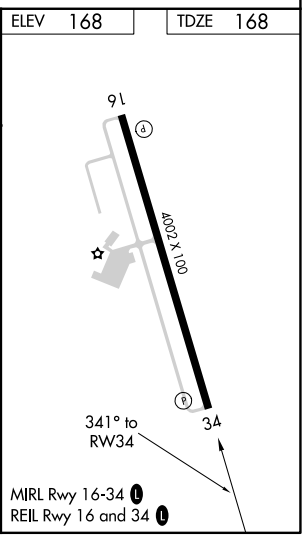

SC-4, 25 DEC 2025 to 22 JAN 2026
SC-4, 25 DEC 2025 to 22 JAN 2026