RNAV (GPS) RWY 14

GRAYLING AAF (GOV)

APP CRS	Rwy Ldg	5005
142°	TDZE	1154
	Apt Elev	1158

RNP APCH - GPS.

VDP NA when using HTL altimeter setting. Circling Rwy 5, 23, 32 NA at night. Rwy 14 helicopter visibility reduction below ¾ SM NA. When local altimeter setting not received, use HTL altimeter setting and increase all MDAs 60 feet and LNAV visibility Cat C and D ¼ SM, and Circling visibility Cat C and D ¼ SM.

MISSED APPROACH: Climbing right turn to 3500 direct MAMER and hold.

ATIS	MINNEAPOLIS CENTER	GRAYLING TOWER ★	GND CON
119.075	125.475 269.45	124.65 (CTAF) L	121.9

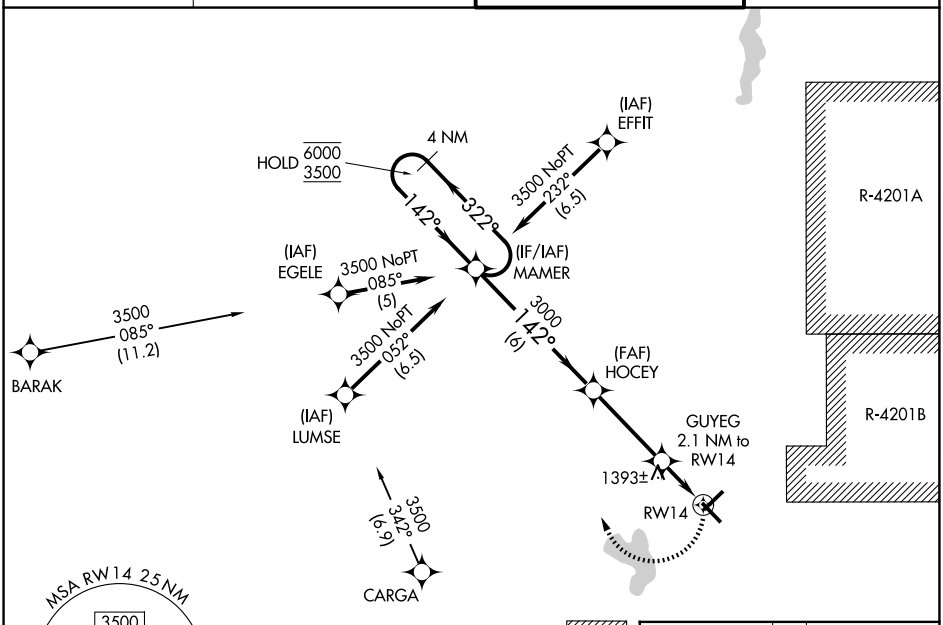

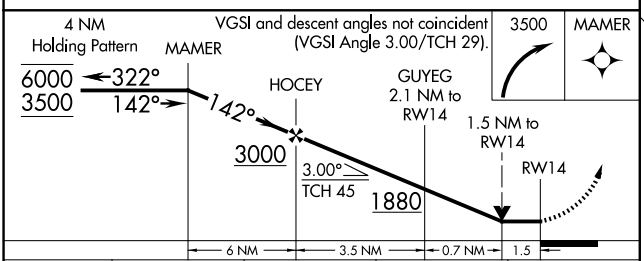

ELEV 1158 TDZE 1154

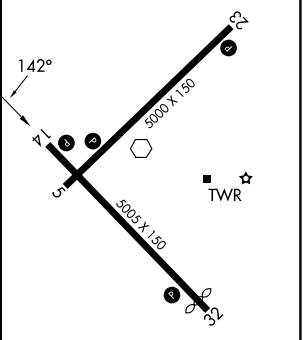

CATEGORY	A	B	C	D
LNAV MDA	1660-1 506 (600-1)		1660-1⅜ 506 (600-1⅜)	
CIRCLING	1660-1 502 (600-1)	1720-1 562 (600-1)	1740-1½ 582 (600-1½)	1960-2½ 802 (900-2½)

REIL Rwys 5, 14, 23, and 32 L
MIRL Rwy 5-23 and 14-32 L

EC-1, 25 DEC 2025 to 22 JAN 2026

EC-1, 25 DEC 2025 to 22 JAN 2026