WAAS CH 48900 W01A	APP CRS 005°	Rwy ldg 3001 TDZE 228 Apt Elev 228

RNAV (GPS) RWY 1
FRANKLIN COUNTY STATE (FSO)

RNP APCH-GPS.

For uncompensated Baro-VNAV systems, LNAV/VNAV NA below -15°C or above 54°C.
Rwy 1 helicopter visibility reduction below 1 SM NA.
Procedure NA at night.

MISSED APPROACH: Climb to 1100 then climbing left turn to 3000 direct JUTEK and hold.

AWOS-3	BURLINGTON APP CON ★	UNICOM
119.025	121.1 (EAST) 278.8 (WEST) 360.8	122.8 (CTAF) L

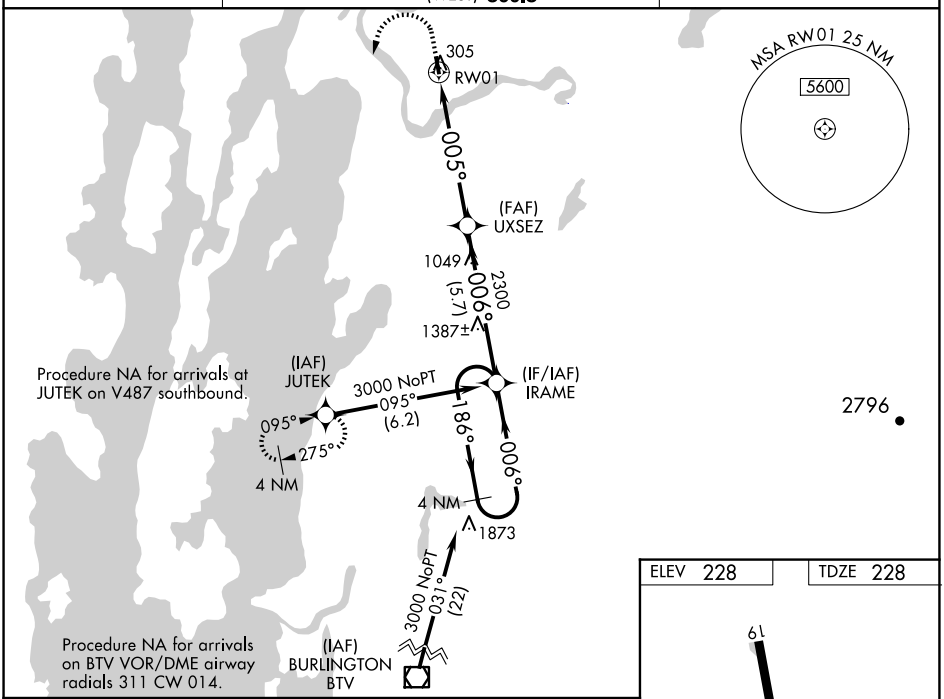

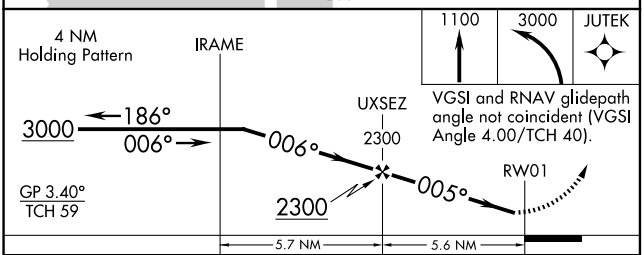

CATEGORY	A	B	C	D
LPV DA	512-1	284 (300-1)	NA	
LNAV/VNAV DA	1024-2½	796 (800-2½)	NA	
LNAV MDA	920-1	692 (700-1)	NA	
C CIRCLING	920-1 692 (700-1)	960-1 732 (800-1)	NA	

ELEV 228 TDZE 228

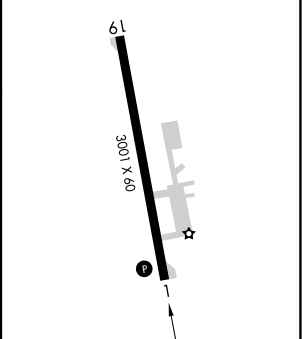

NE-1, 25 DEC 2025 to 22 JAN 2026

NE-1, 25 DEC 2025 to 22 JAN 2026