WAAS CH 40408 W17A	APP CRS 165°	Rwy ldg 5002 TDZE 607 Apt Elev 610

RNAV (GPS) RWY 17
ROBERT SIBLEY (SZY)

RNP APCH - GPS.

T A NA

Baro-VNAV NA when using Jackson Rgnl altimeter setting. For uncompensated Baro-VNAV systems, LNAV/VNAV NA below -16°C or above 47°C. Helicopter visibility reduction below 1 SM NA. When local altimeter setting not received, use Jackson Rgnl altimeter setting: increase LPV DA to 959 and all visibilities ¼ SM, increase LNAV/VNAV DA to 1153 and all visibilities ¼ SM; increase all MDAs 100 feet and LNAV visibility Cat C and Circling visibility Cat D ¼ SM, and LNAV visibility Cat D ½ SM. Straight-in Rwy 17 NA at night, Circling Rwy 17, 35 NA at night.

MISSED APPROACH: Climb to 2600 direct ZABAB and hold.

AWOS-3	MEMPHIS CENTER	UNICOM
118.425	124.35 318.1	122.7 (CTAF) L

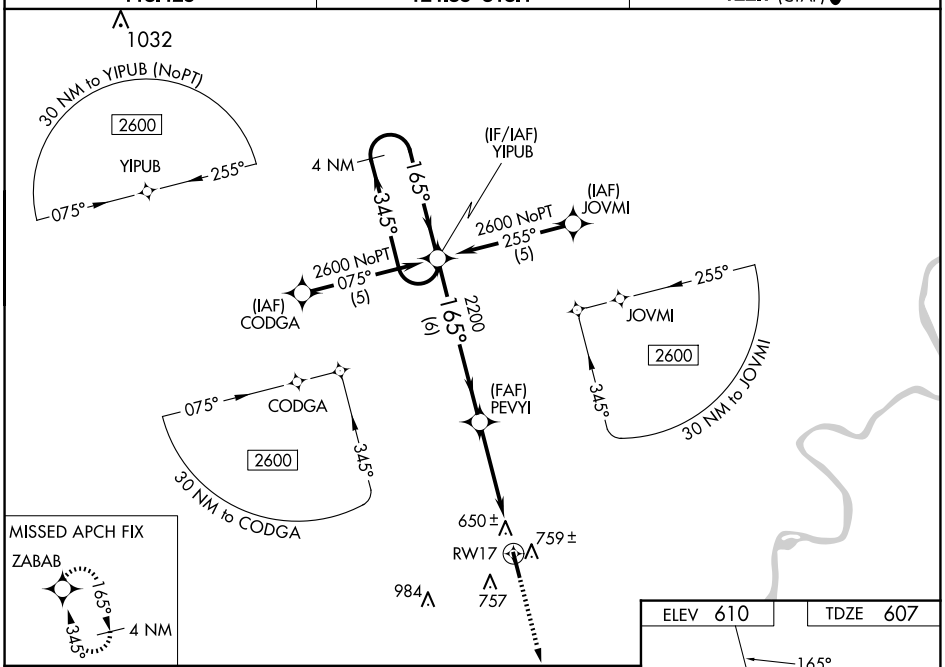

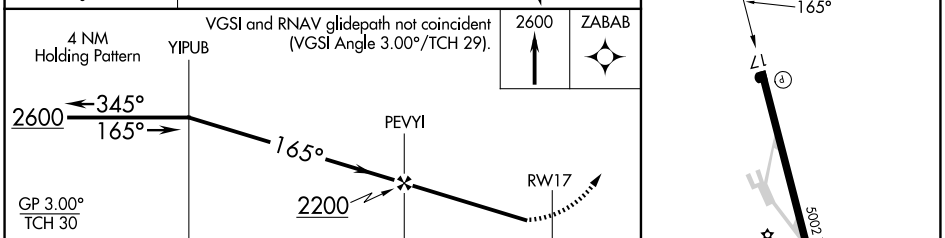

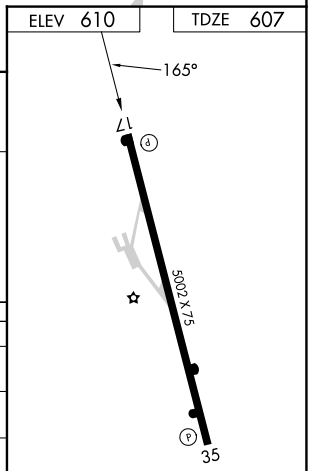

CATEGORY	A	B	C	D
LPV DA	861-1 254 (300-1)			
LNAV/VNAV DA	1055-1¾ 448 (500-1¾)			
LNAV MDA	1020-1 413 (500-1)		1020-1¼ 413 (500-1¼)	
CIRCLING	1060-1 450 (500-1)	1080-1 470 (500-1)	1080-1½ 470 (500-1½)	1300-2¼ 690 (700-2¼)

REIL Rwys 17 and 35
MIRL Rwy 17-35 L

SE-1, 25 DEC 2025 to 22 JAN 2026

SE-1, 25 DEC 2025 to 22 JAN 2026