APP CRS	Rwy ldg	3530
355°	TDZE	958
	Apt Elev	958

RNAV (GPS) RWY 36
BROWN COUNTY (GEO)

DME/DME RNP-0.3 NA. Use Cincinnati/Northern Kentucky Intl, KY altimeter setting. Procedure NA at night. Helicopter visibility reduction below 1 SM NA.

NA

MISSED APPROACH: Climbing left turn to 3000 direct BIKAY WP and hold.

INDIANAPOLIS CENTER	CTAF (L)
135.575 290.5	122.9

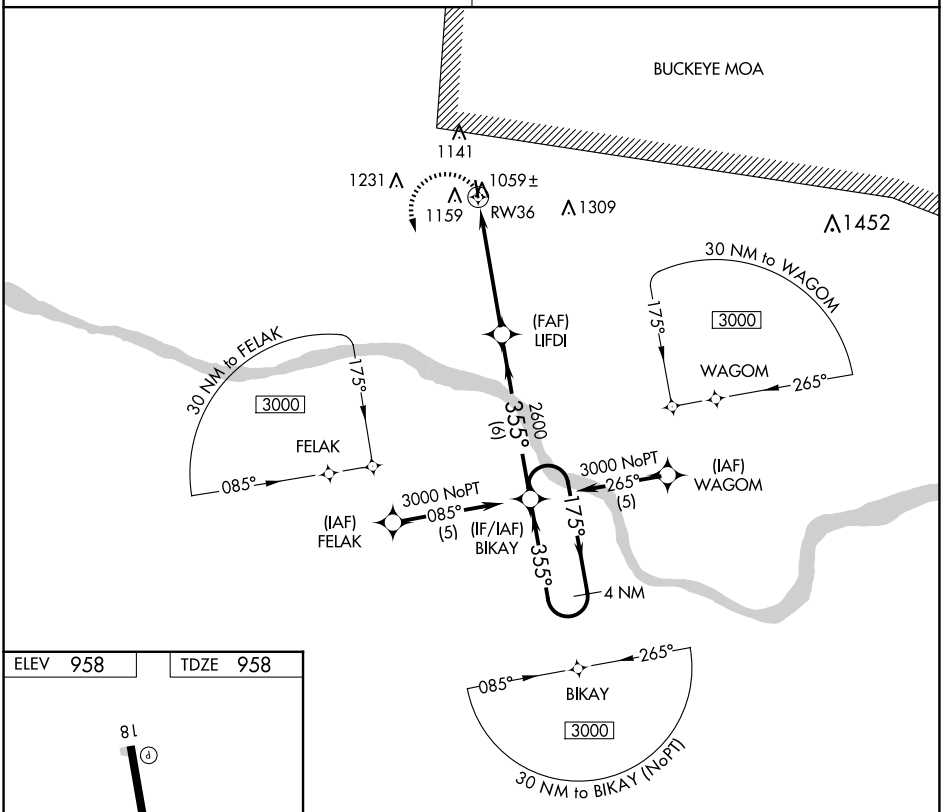

ELEV 958 TDZE 958

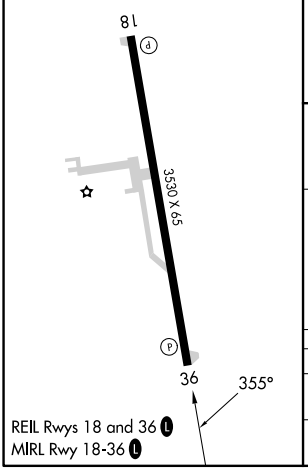

REIL Rwys 18 and 36 (L)
MIRL Rwy 18-36 (L)

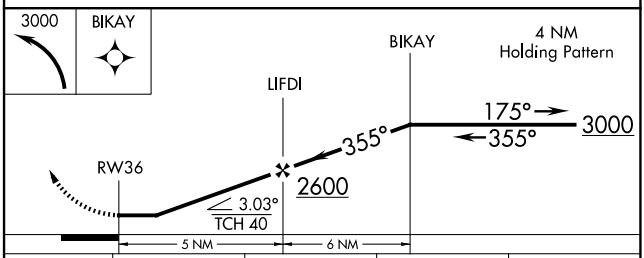

CATEGORY	A	B	C	D
LNAV MDA	1420-1 462 (500-1)		1420-1¼ 462 (500-1¼)	NA
CIRCLING	1560-1 602 (700-1)	1580-1 622 (700-1)	1640-2 682 (700-2)	NA

EC-2, 25 DEC 2025 to 22 JAN 2026