NDB CPC	APP CRS	Rwy Ldg	5500
227	059°	TDZE	99
		Apt Elev	99

NDB RWY 6
COLUMBUS COUNTY RGNL (CPC)

Rwy 6 helicopter visibility reduction below ¾ SM NA.
When local altimeter setting not received, use Elizabethtown altimeter setting and increase all MDA 60 feet, increase S-6 Cat C/D and Circling Cat C visibility ⅛ SM and Circling Cat D visibility ¼ SM.

MISSED APPROACH: Climb to 1100 then climbing right turn to 2000 direct CPC NDB and hold, continue climb-in-hold to 2000.

AWOS-3	MYRTLE BEACH APP CON ★	UNICOM
118.375	119.2 350.3	122.8 (CTAF) L

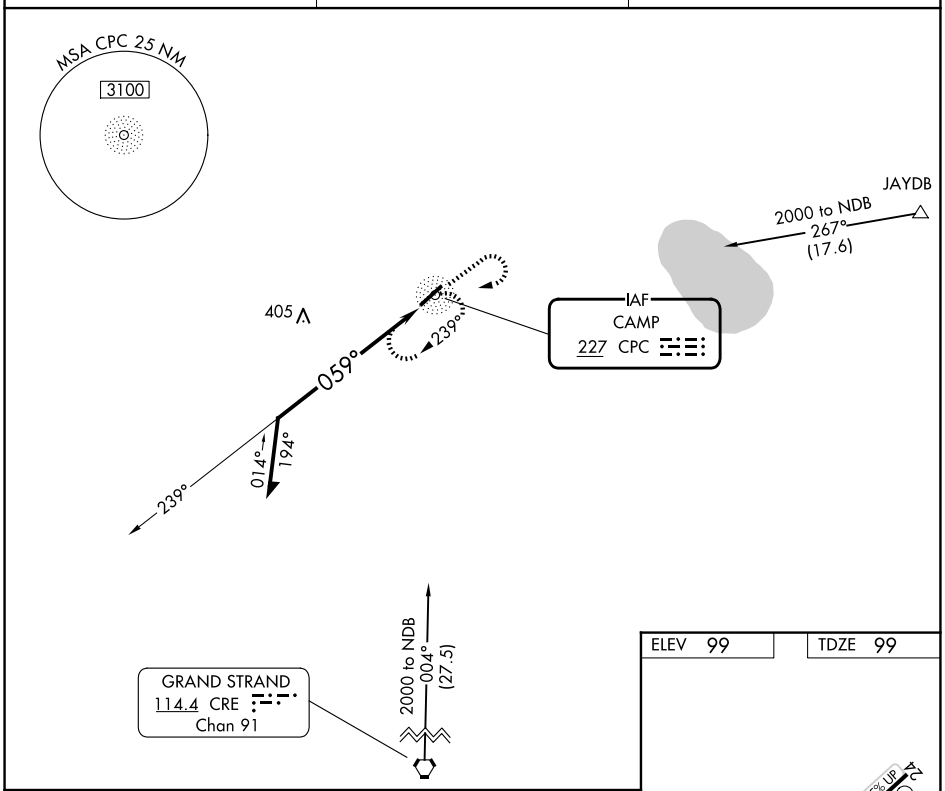

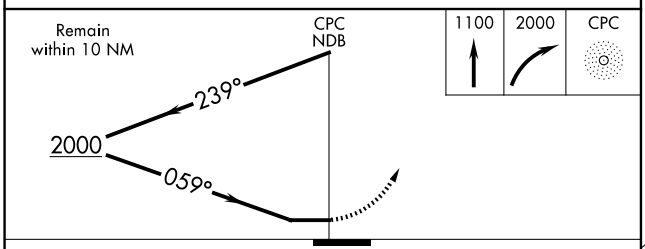

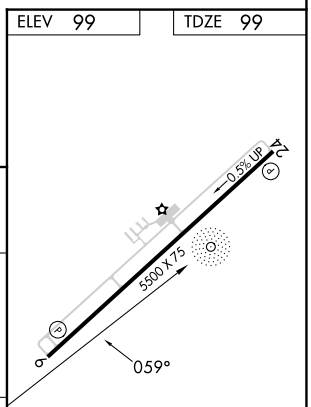

CATEGORY	A	B	C	D
S-6	680-1 581 (600-1)		680-1¾ 581 (600-1¾)	
CIRCLING	680-1 581 (600-1)		680-1¾ 581 (600-1¾)	780-2¼ 681 (700-2¼)

REIL Rwys 6 and 24 L
MIRL Rwy 6-24 L

SE-2, 25 DEC 2025 to 22 JAN 2026

SE-2, 25 DEC 2025 to 22 JAN 2026