RNAV (GPS) RWY 36
MEXIA-LIMESTONE COUNTY (LXY)

WAAS CH 69228 W36A	APP CRS 005°	Rwy ldg 5000 TDZE 541 Apt Elev 545

DME/DME RNP-0.3 NA. Helicopter visibility reduction below ¾ SM NA. Obtain local altimeter setting on CTAF; when not received, use Waco Rgnl altimeter setting and increase all MDA 100 feet; increase LP Cat C visibility ⅛ mile and LNAV and circling Cat C visibility ¼ mile.

MISSED APPROACH: Climb to 2400 direct JUVOT and hold.

AWOS-3	WACO APP CON★	UNICOM
127.275	127.65 352.0	122.8 (CTAF)

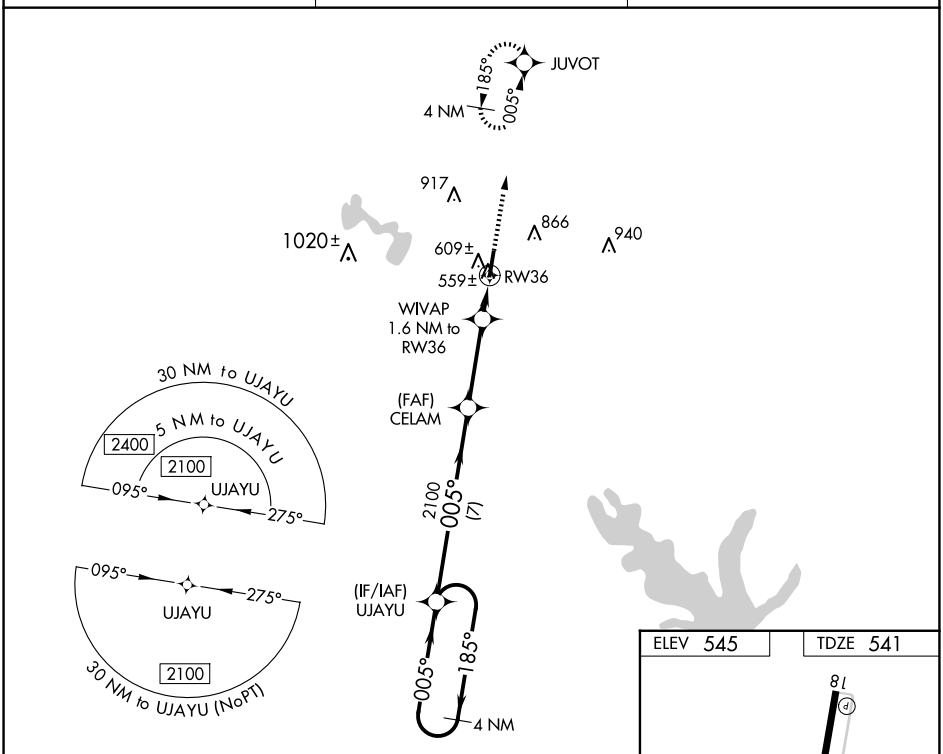

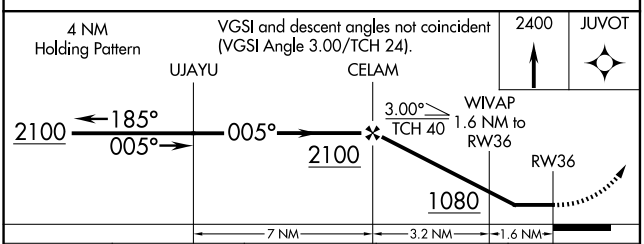

CATEGORY	A	B	C	D
LP MDA	860-1 319 (400-1)			NA
LNAV MDA	880-1 339 (400-1)			NA
CIRCLING	960-1 415 (500-1)	1180-1 635 (700-1)	1220-2 675 (700-2)	NA

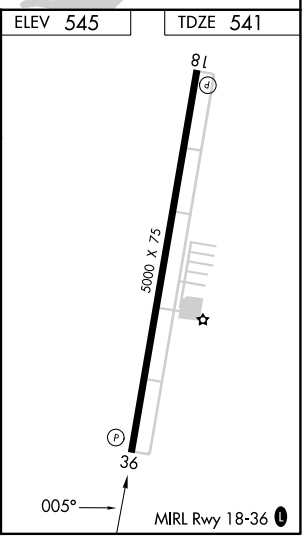

SC-5, 25 DEC 2025 to 22 JAN 2026