

SW-4, 25 DEC 2025 to 22 JAN 2026

**TOP ALTITUDE:
ASSIGNED BY ATC**

ATIS 128.325
GND CON 124.4
CHANDLER TOWER *
126.1 (Rwy 4L-22R)
133.1 (Rwy 4R-22L)
PHOENIX DEP CON
123.7 363.0

DEPARTURE ROUTE DESCRIPTION

TAKEOFF RUNWAYS 4L/R: Climb heading 038° or as assigned by ATC. Thence. . . .
TAKEOFF RUNWAYS 22L/R: Climb heading 218° or as assigned by ATC. Thence. . . .
. . . .on RADAR vectors to ECLPS, then on track 111° to KATMN, then on (transition).
Maintain ATC assigned altitude, expect filed altitude 3 minutes after departure.

PHASE TRANSITION (KATMN6.PHASE)

TAKEOFF MINIMUMS

Rwys 4L/R, 22L/R: Standard.

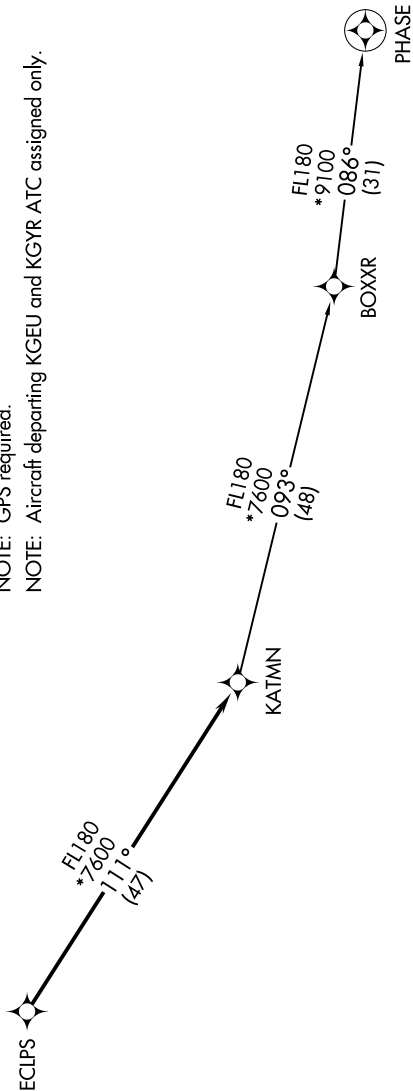

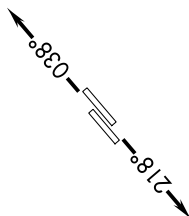
NOTE: RNAV 1.

NOTE: Turbojets and turboprops only.

NOTE: RADAR required.

NOTE: GPS required.

NOTE: Aircraft departing KGEU and KGYR ATC assigned only.



NOTE: Chart not to scale.

SW-4, 25 DEC 2025 to 22 JAN 2026