APP CRS	Rwy ldg	N/A
280°	TDZE	N/A
	Apt Elev	828

RNAV (GPS)-A
BALDWIN MUNI (7D3)

Circling NA to Rwys 5 and 23. DME/DME RNP-0.3 NA.
Helicopter visibility reduction below 1 SM NA.
Use Fremont Muni altimeter setting. Procedure NA at night.

NA

MISSED APPROACH: Climbing left turn to 3600 direct WELKO and hold.

FFX AWOS-3	MINNEAPOLIS CENTER	CTAF
118.775	120.85 322.35	122.9

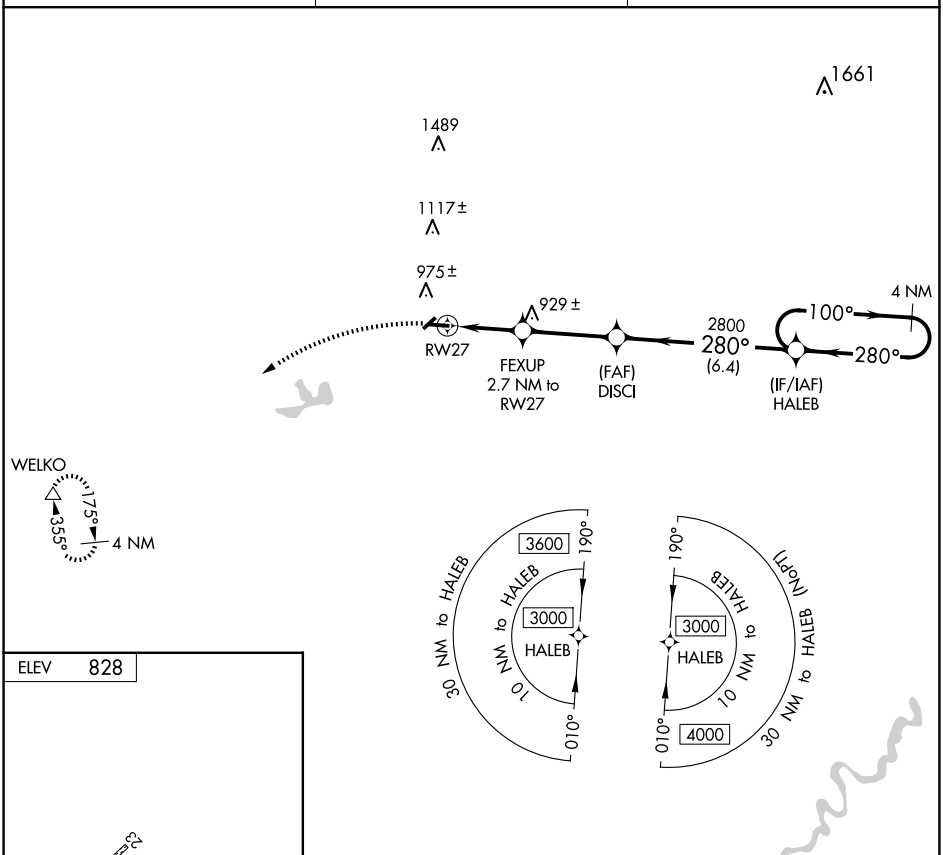

ELEV 828

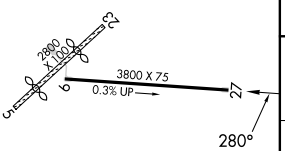

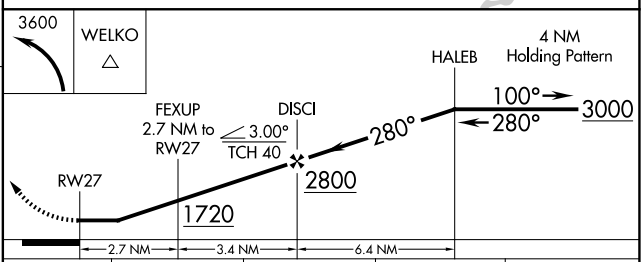

CATEGORY	A	B	C	D
C CIRCLING	1400-1 572 (600-1)		1400-1½ 572 (600-1½)	NA

EC-1, 25 DEC 2025 to 22 JAN 2026
EC-1, 25 DEC 2025 to 22 JAN 2026