WAAS CH 42840 W31A	APP CRS 314°	Rwy Ldg 3019 TDZE 669 Apt Elev 674

RNAV (GPS) RWY 31

ANDREWS UNIVERSITY AIRPARK (C2Ø)

NA

Rwy 31 helicopter visibility reduction below 1 SM NA. DME/DME RNP-0.3 NA. Procedure NA at night. Use Benton Harbor altimeter setting; when not received, use South Bend Intl altimeter setting and increase all MDA 40 feet. Increase LP and LNAV Cats C/D visibility ⅛ SM and Circling Cats B/C ¼ SM.

MISSED APPROACH: Climb to 3000 direct STNGG and hold.

SOUTH BEND APP CON ★	UNICOM
118.55 257.8	122.7 (CTAF) L

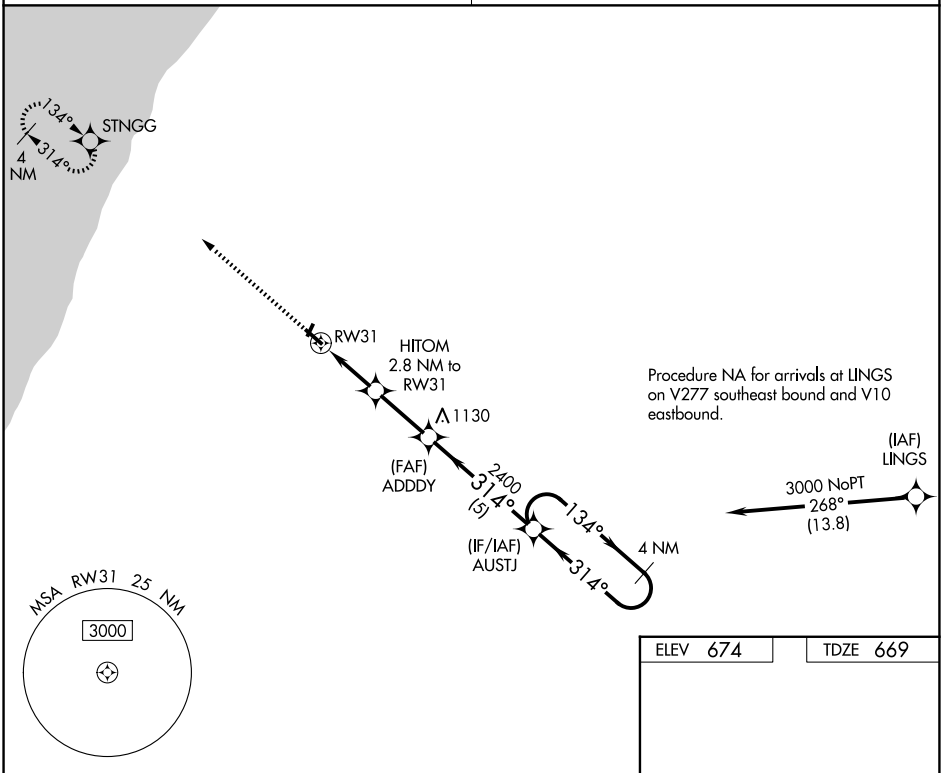

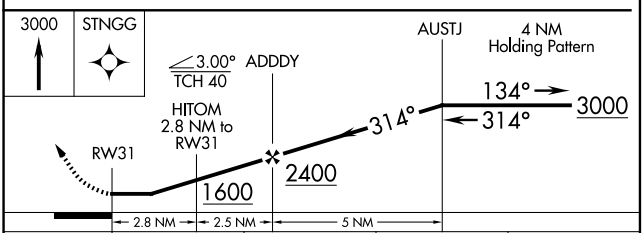

CATEGORY	A	B	C	D
LP MDA	1100-1 431 (500-1)		1100-1¼ 431 (500-1¼)	
LNAV MDA	1160-1 491 (500-1)		1160-1⅜ 491 (500-1⅜)	
CIRCLING	1620-1¼ 946 (1000-1¼)		1620-2¾ 946 (1000-2¾)	1620-3 946 (1000-3)

ELEV 674 TDZE 669

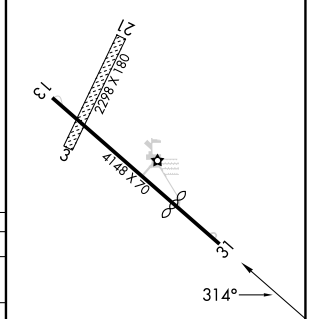

LIRL Rwy 13-31 L

EC-1, 25 DEC 2025 to 22 JAN 2026