RNAV (GPS) RWY 17
MILLEN (2J5)

APP CRS	Rwy ldg	5001
173°	TDZE	240
	Apt Elev	240

RNP APCH.

Circling NA east of Rwy 17-35. Rwy 17 helicopter visibility reduction below 1 SM NA. Straight-in and Circling Rwy 17 NA at night.

MISSED APPROACH: Climb to 3000 direct MOHON and hold.

AWOS-3PT	AUGUSTA APP CON ★	CTAF
120.2	126.8 270.3	122.9 L

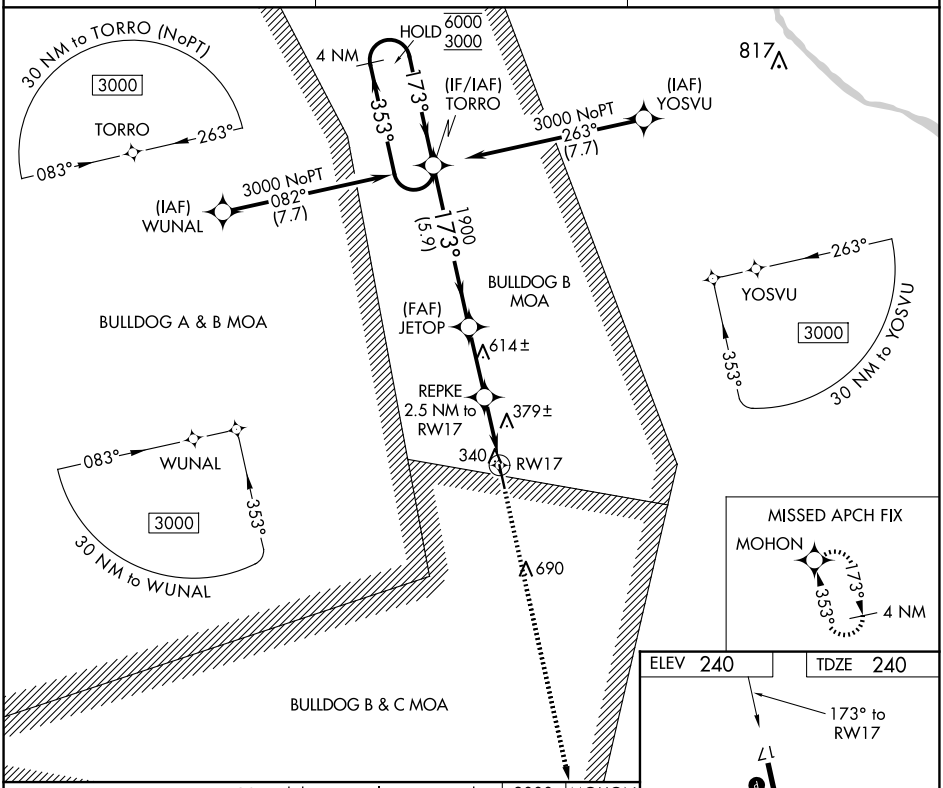

ELEV 240 TDZE 240

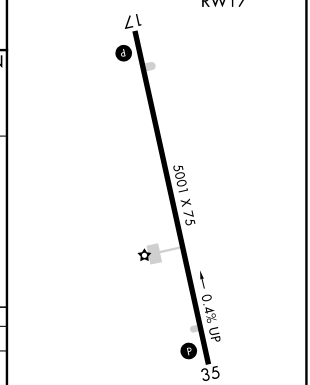

MIRL Rwy 17-35 L
REIL Rwys 17 and 35 L

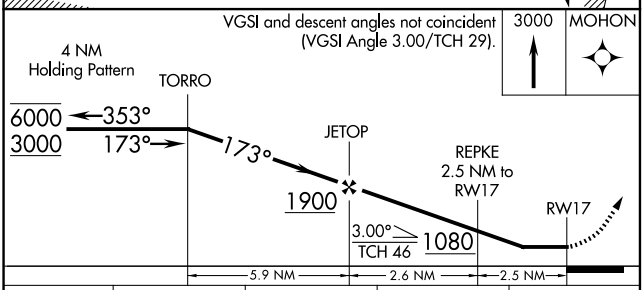

CATEGORY	A	B	C	D
LNAV MDA	640-1 400 (400-1)		640-1⅛ 400 (400-1⅛)	
C CIRCLING	680-1 440 (500-1)	700-1 460 (500-1)	700-1½ 460 (500-1½)	1040-2½ 800 (800-2½)

SE-4, 25 DEC 2025 to 22 JAN 2026
SE-4, 25 DEC 2025 to 22 JAN 2026