| APP CRS | Rwy Ldg | N/A |
|---|---|---|
| 264° | TDZE | N/A |
| | Apt Elev | 720 |

# RNAV (GPS)-A
## MORAINE AIR PARK (I73)

RNP APCH - GPS.

NA
Procedure NA at night.
Rwy 8 and 26 helicopter visibility reduction below 1 SM NA.
Use Dayton-Wright Brothers altimeter setting.

MISSED APPROACH: Climb to 1500 then climbing left turn to 3000 direct EIKON and hold.

| MGY ASOS | COLUMBUS APP CON | UNICOM |
|---|---|---|
| 118.375 | 118.85 269.275 | 122.7 (CTAF) L |



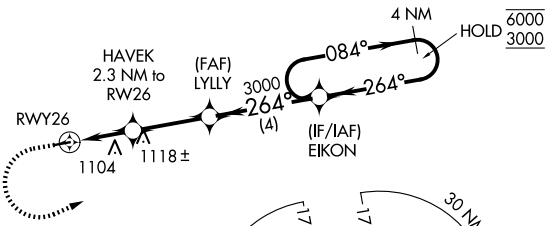


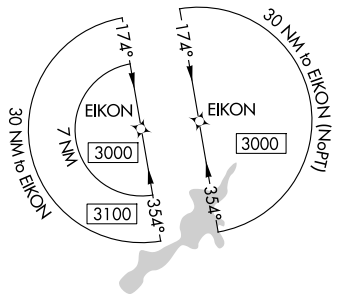


ELEV 720

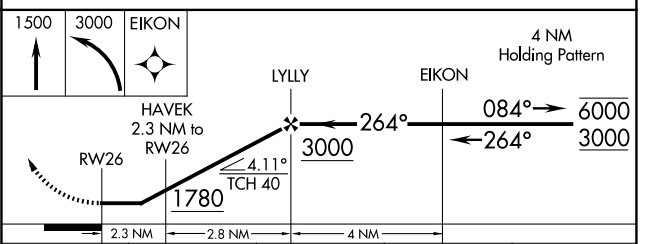


| CATEGORY | A | B | C | D |
|---|---|---|---|---|
| CIRCLING | 1440-1<br>720 (800-1) | 1520-1<br>800 (800-1) | NA | |

MIRL Rwy 8-26 L



EC-2, 25 DEC 2025 to 22 JAN 2026