FALLON, NEVADA

RNAV (GPS) RWY 31L

APCH CRS	Rwy ldg	14,001
311°	TDZE	3927
	Arpt Elev	3935

(USN) FALLON NAS (VAN VOORHIS FLD) (KNFL)

RNP APCH-GPS

MISSED APPROACH: Climb to 5000 then climbing to 7700 direct BIKZE and hold, continue climb-in-hold to 7700.

ATIS★	NAVY FALLON APP CON/DEP CON★	NAVY FALLON TOWER★	GND CON	ASR/PAR
370.925	120.85 360.2	119.25 340.2	251.15	

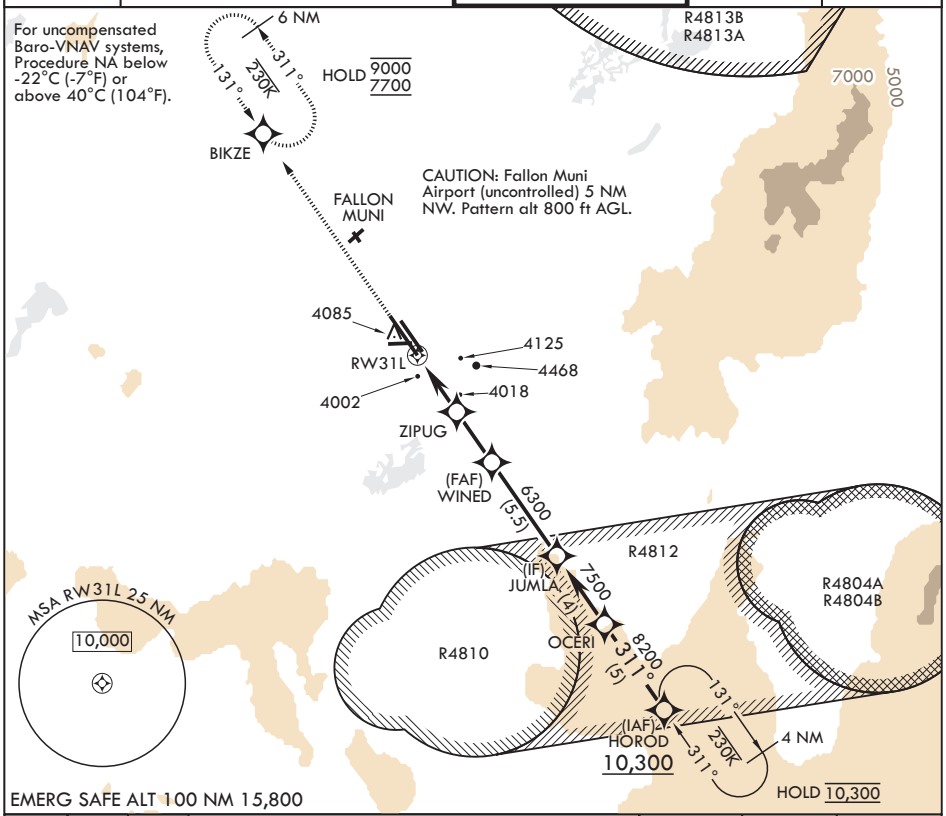

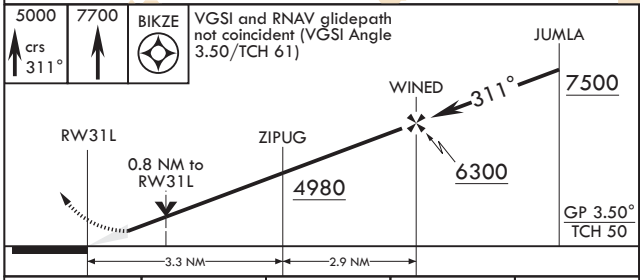

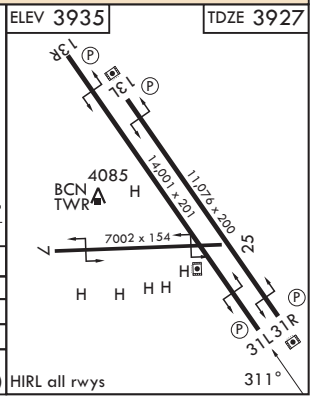

CATEGORY	A	B	C	D
LNAV/VNAV DA	4177-¾	250	(300-¾)	
LNAV MDA	4280-1	353	(400-1)	
CIRCLING	4400-1 465 (500-1)	4440-1 505 (600-1)	4780-2½ 845 (900-2½)	5120-3 1185 (1200-3)