LOC RWY 22
WILLIAM P HOBBY (HOU)

LOC/DME I-OIB	APP CRS	Rwy Ldg 7602
109.9	221°	TDZE 41
Chan 36		Apt Elev 46

RNAV 1-GPS required. RADAR required for procedure entry.

For inop ALS, increase S-LOC 22 Cat C/D/E visibility to 1⅜ SM.

MALS

MISSED APPROACH: Climb to 3000 direct EISEN and on track 225° to ACOLA and hold.

D-ATIS	HOUSTON APP CON	HOBBY TOWER	GND CON
124.6	120.05 379.1 (E) 124.35 316.15 (W)	118.7 256.9	121.9

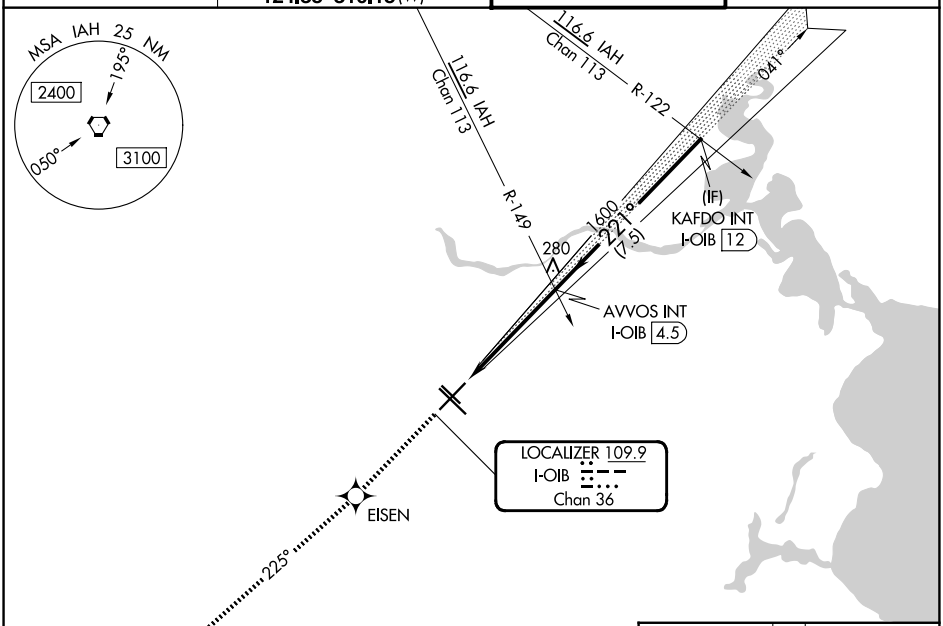

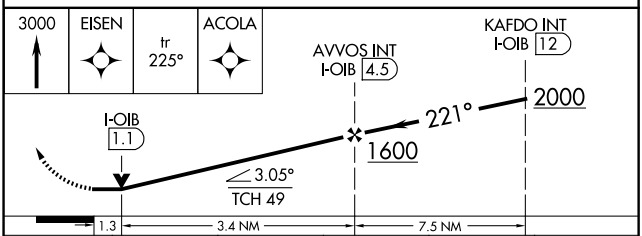

ELEV 46	D	TDZE 41

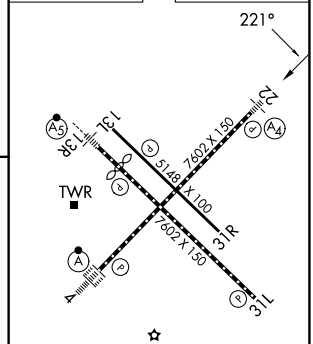

REIL Rwy 31L
MIRL Rwy 13L-31R
HIRL Rwys 4-22 and 13R-31L
TDZL/RCLS Rwys 4, 13R, and 31L

CATEGORY	A	B	C	D	E
S-LOC 22	500-¾ 459 (500-¾)		500-1 459 (500-1)		
CIRCLING	500-1 454 (500-1)	520-1 474 (500-1)	540-1½ 494 (500-1½)	740-2¼ 694 (700-2¼)	820-2¾ 774 (800-2¾)

FAF to MAP 4.7 NM

Knots	60	90	120	150	180
Min:Sec	4:42	3:08	2:21	1:53	1:34

SC-5, 22 JAN 2026 to 19 FEB 2026

SC-5, 22 JAN 2026 to 19 FEB 2026