RNAV (GPS) RWY 13
TOPEKA RGNL (FOE)

WAAS CH 66100 W13A	APP CRS 132°	Rwy Ldg 12803 TDZE 1066 Apt Elev 1078

RNP APCH.

When local altimeter setting not received, use Philip Billard Muni altimeter setting and increase all DA/MDA 60 feet, increase LPV all Cats visibility ⅛ SM, LNAV Cat C visibility ⅛ SM and Circling Cat D visibility ¼ SM. Baro-VNAV and VDP NA when using Philip Billard Muni altimeter setting. For uncompensated Baro-VNAV systems, LNAV/VNAV NA below -17°C or above 54°C.

MALSF

MISSED APPROACH: Climb to 3000 direct ERJAG and hold.

ATIS	KANSAS CITY CENTER	FORBES TOWER★	GND CON	UNICOM
128.25	123.8 343.7	120.8 (CTAF) L 340.2	118.425 275.8	122.95

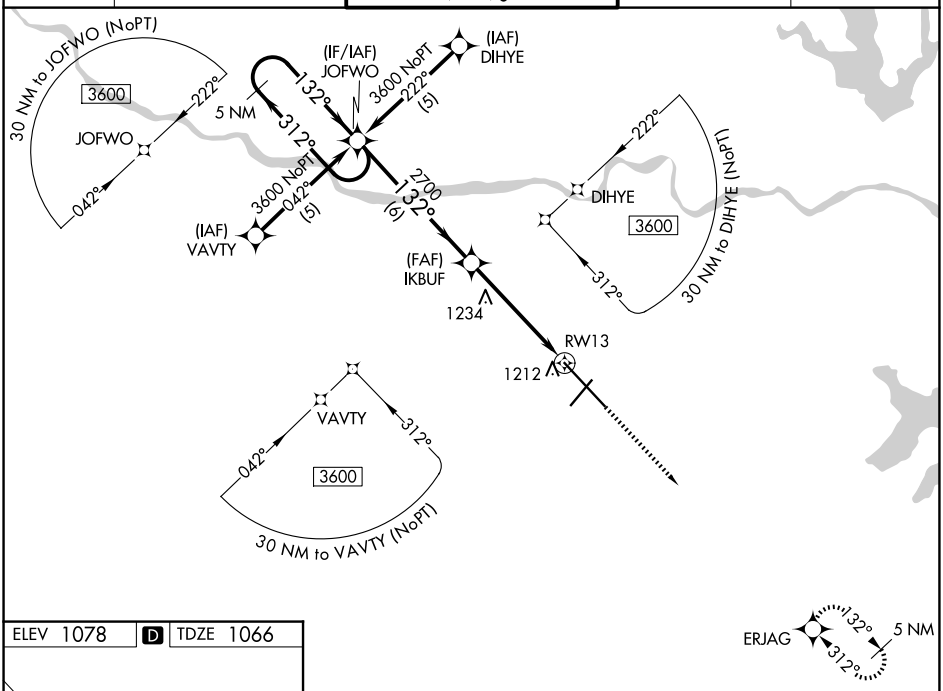

ELEV 1078 D TDZE 1066

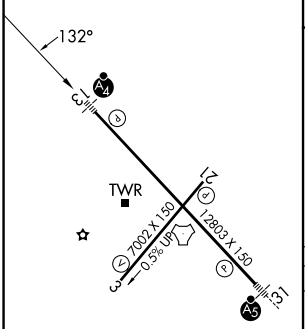

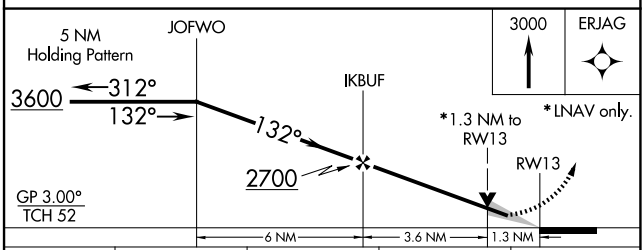

CATEGORY	A	B	C	D
LPV DA	1316-¾ 250 (300-¾)			
LNAV/VNAV DA	1506-1½ 440 (500-1½)			
LNAV MDA	1540-1 474 (500-1)		1540-1⅜ 474 (500-1⅜)	1540-1½ 474 (500-1½)
CIRCLING	1540-1 462 (500-1)	1580-1 502 (600-1)	1580-1½ 502 (600-1½)	1700-2 622 (700-2)

REIL Rwys 3, 13 and 21
MIRL Rwy 3-21 L
HIRL Rwy 13-31 L

NC-2, 22 JAN 2026 to 19 FEB 2026
NC-2, 22 JAN 2026 to 19 FEB 2026