APP CRS	Rwy Ldg	7500
234°	TDZE	435
	Apt Elev	435

RNAV (RNP) Z RWY 23L
RALEIGH-DURHAM INTL (RDU)

RNP AR APCH-GPS.

For uncompensated Baro-VNAV systems, procedure NA below -12°C or above 54°C. Simultaneous approach authorized, except for arrivals at KENCH. For inop ALS, increase RNP 0.10 all Cats visibility to RVR 5500.

MALSR

MISSED APPROACH: Climb to 1100 then climbing left turn to 2600 direct ZEBUL and hold.

D-ATIS	RALEIGH APP CON	RALEIGH TOWER	GND CON	CLNC DEL	CPDLC
123.8	127.675 307.9	127.45 257.8	121.9 348.6	120.1	

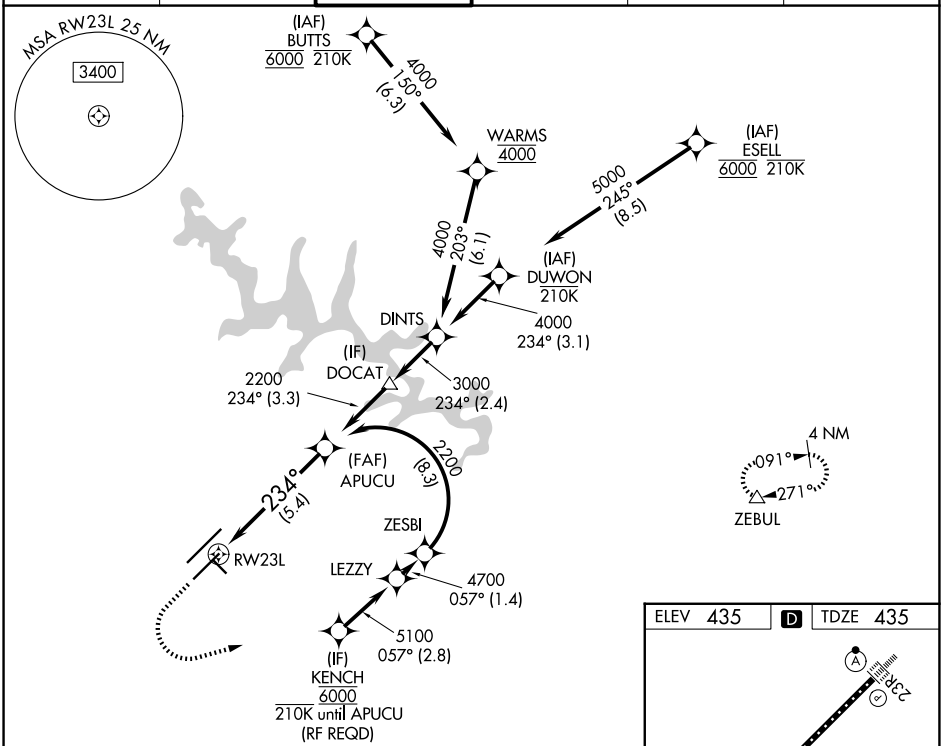

1100	2600	ZEBUL

See planview for multiple IF locations.

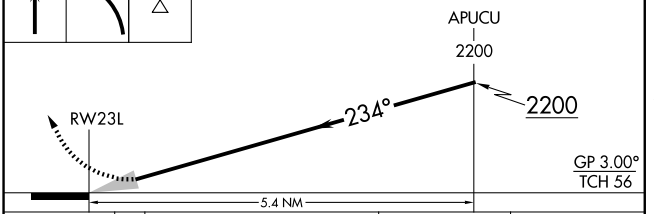

CATEGORY	A	B	C	D
RNP 0.10 DA	776/30 341 (400-⅝)			
RNP 0.30 DA	826/35 391 (400-⅝)			

AUTHORIZATION REQUIRED

ELEV 435 | D | TDZE 435

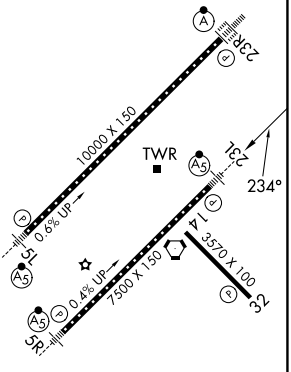

REIL Rwy 32
MIRL Rwy 14-32
HIRL Rwys 5R-23L and 5L-23R
TDZ/CL Rwys 5L, 23L, and 23R

SE-2, 22 JAN 2026 to 19 FEB 2026

SE-2, 22 JAN 2026 to 19 FEB 2026