CAMP SPRINGS, MARYLAND

ILS RWY 1L (CAT II & III)

JOINT BASE ANDREWS (ANDREWS AFB) (KADW)

LOC I-RWS	APCH CRS	Rwy ldg 10,310 TDZE 261 Arpt Elev 280
111.5	010°	

[USAF]

RADAR or DME required

ALSF-2

†MISSED APPROACH: Climbing to 2500, intercept ADW VORTAC R-009 to EGUDE and hold.

ATIS	POTOMAC APP CON	TOWER	GND CON	CLNC DEL	CPDLC
133.675 251.05	128.0 335.5	118.4 349.0	121.8 275.8	127.55 285.475	

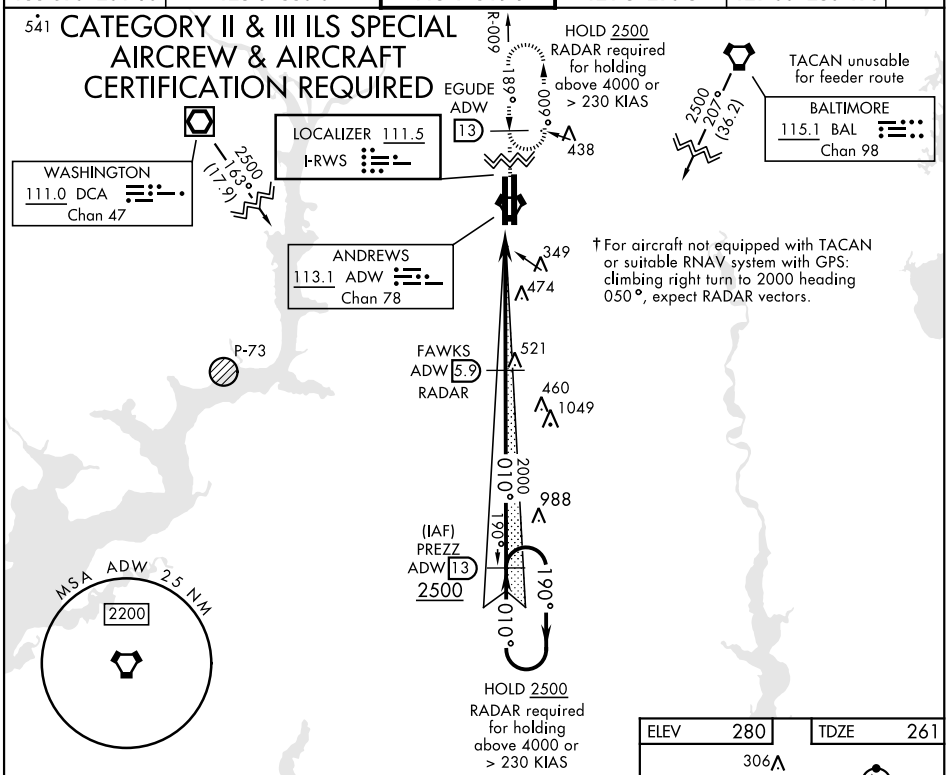

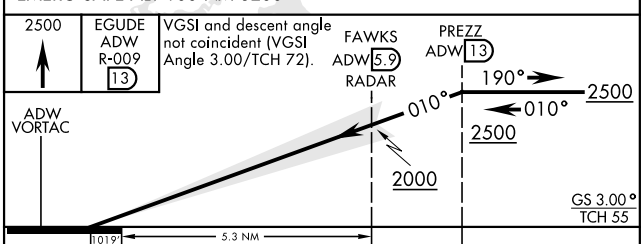

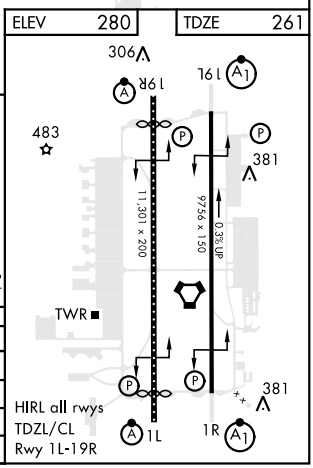

CATEGORY	A	B	C	D	E
S-ILS 1L	CAT II RA 108/12		100	DA 361	
S-ILS 1L	CAT IIIa		RVR 07		
S-ILS 1L	CAT IIIb		RVR 06		
S-ILS 1L	CAT IIIc		NA		

NE-3, 22 JAN 2026 to 19 FEB 2026

NE-3, 22 JAN 2026 to 19 FEB 2026