WAAS CH 60921 W22A	APP CRS 225°	Rwy ldg 5331 TDZE 51 Apt Elev 53

RNAV (GPS) RWY 22
DELAWARE COASTAL (GED)

RNP APCH.

Rwy 22 helicopter visibility reduction below ¾ NA.
For uncompensated Baro-VNAV systems, LNAV/VNAV NA below -11°C or above 54°C .

MISSED APPROACH: Climb to 2000 direct ZARVI and hold.

ASOS	DOVER APP CON	GCO	UNICOM
118.375	132.425 257.875	125.55	123.0 (CTAF) L

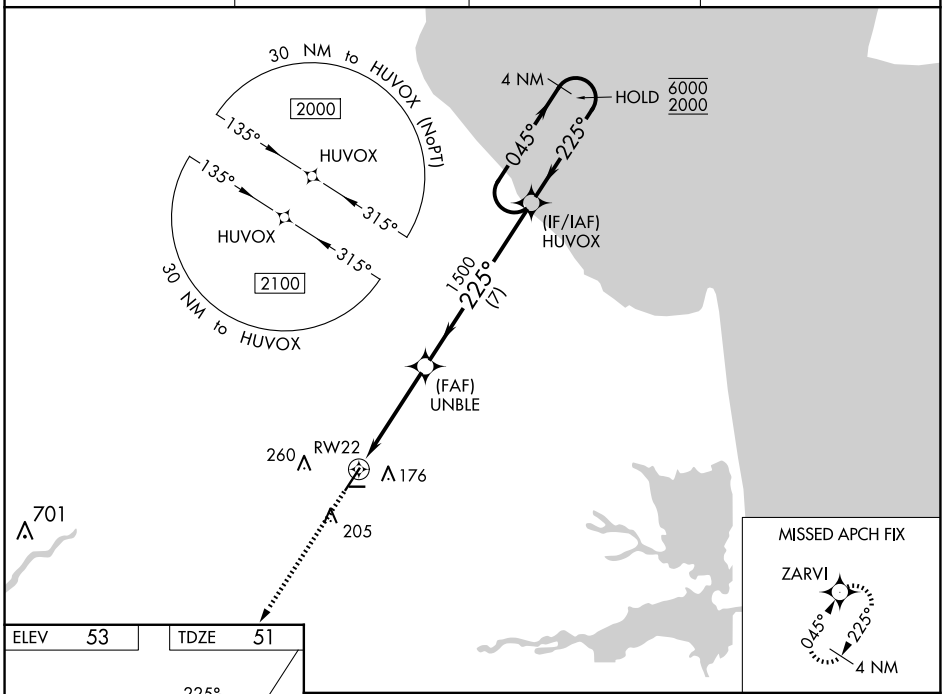

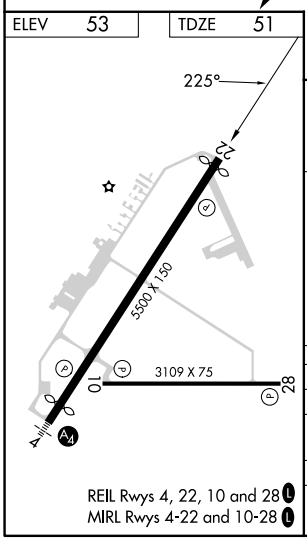

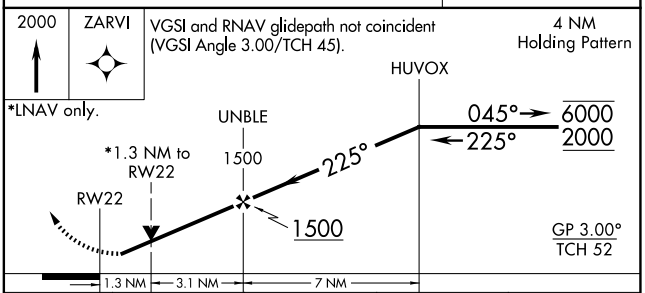

CATEGORY	A	B	C	D
LPV DA	321-⅞ 270 (300-⅞)			
LNAV/VNAV DA	446-1⅛ 395 (400-1⅛)			
LNAV MDA	500-1 449 (500-1)		500-1⅜ 449 (500-1⅜)	
C CIRCLING	560-1 507 (600-1)	580-1 527 (600-1)	720-1¾ 667 (700-1¾)	720-2 667 (700-2)

NE-3, 22 JAN 2026 to 19 FEB 2026
NE-3, 22 JAN 2026 to 19 FEB 2026