WAAS CH 48924 W24A	APP CRS 239°	Rwy Ldg 5100 TDZE 1719 Apt Elev 1720

RNAV (GPS) RWY 24
NORTHWAY (ORT)(PAOR)

RNP APCH - GPS.

For uncompensated Baro-VNAV systems, LNAV/VNAV NA below -24°C or above 54°C. -48°C

MISSED APPROACH: Climb to 2300 then climbing right turn to 7400 direct CIMGO and hold, continue climb-in-hold to 7400.

ASOS	ANCHORAGE CENTER	NORTHWAY RADIO
135.4	126.55 323.0	123.6 (CTAF) L

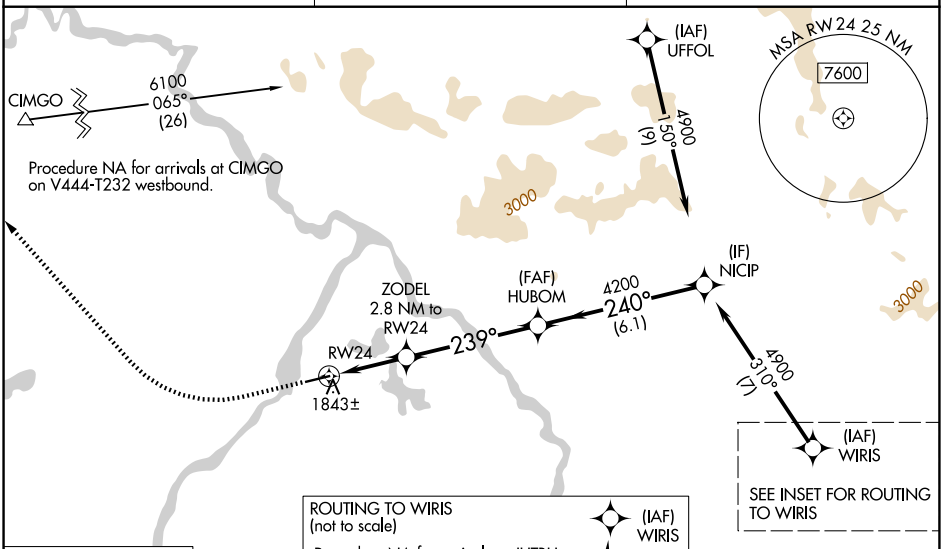

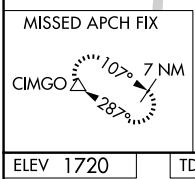

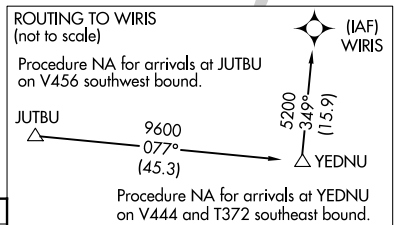

ELEV 1720 TDZE 1719

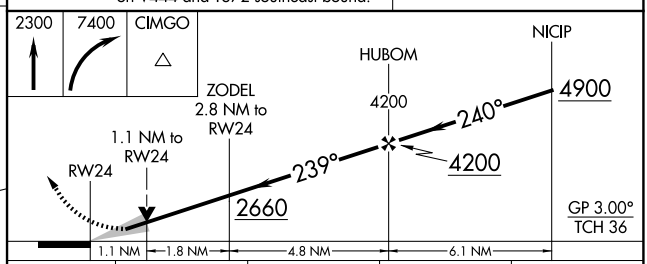

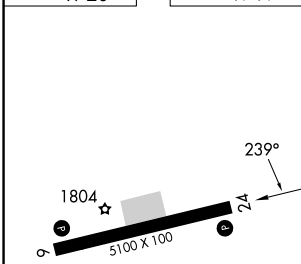

CATEGORY	A	B	C	D
LPV DA	1969-¾ 250 (300-¾)			
LNAV/VNAV DA	2004-⅞ 285 (300-⅞)			
LNAV MDA	2100-1 381 (400-1)		2100-1⅛ 381 (400-1⅛)	
CIRCLING	2160-1 440 (500-1)	2180-1 460 (500-1)	2240-1½ 520 (600-1½)	2340-2 620 (700-2)

REIL Rwy 24 L
MIRL Rwy 6-24 L

AK, 22 JAN 2026 to 19 MAR 2026

AK, 22 JAN 2026 to 19 MAR 2026