WAAS CH 65825 W25A	APP CRS 253°	Rwy Ldg 4194 TDZE 63 Apt Elev 66

RNAV (GPS) RWY 25
JACK NORTHROP FLD/HAWTHORNE MUNI (HHR)

RNP APCH - GPS.

Circling NA north of Rwy 7-25. Rwy 25 helicopter visibility reduction below 1 SM NA. For uncompensated Baro-VNAV systems, LNAV/VNAV NA below 5°C or above 54°C. Inop table does not apply. Simultaneous approach authorized. LNAV procedure NA during simultaneous operations. Use of FD or AP required during simultaneous operations. Circling Rwy 7 NA at night.

ODALS

MISSED APPROACH: Climb to 800 then climbing left turn to 3000 direct LIMBO and hold, continue climb-in-hold to 3000.

ATIS	SOCAL APP CON	HAWTHORNE TOWER ★	GND CON
118.4	124.9 269.0	121.1 (CTAF) L 257.8	125.1

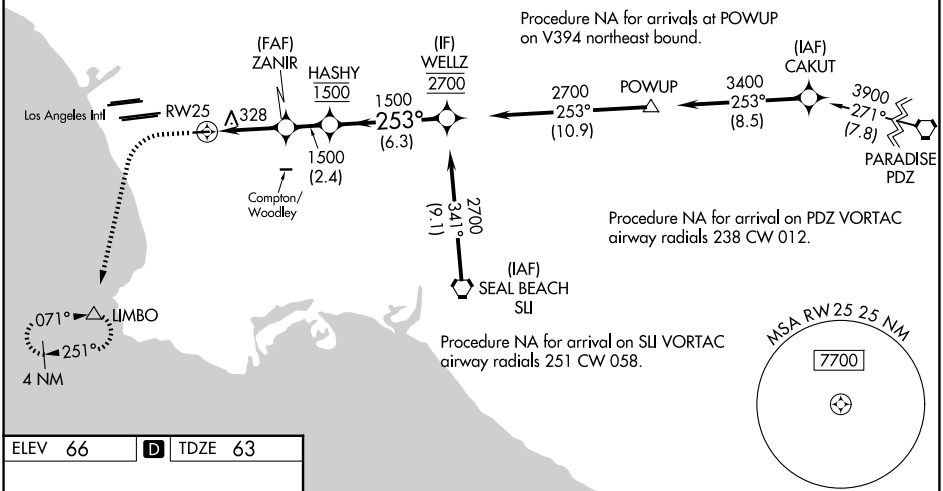

ELEV 66 D TDZE 63

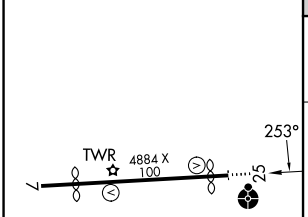

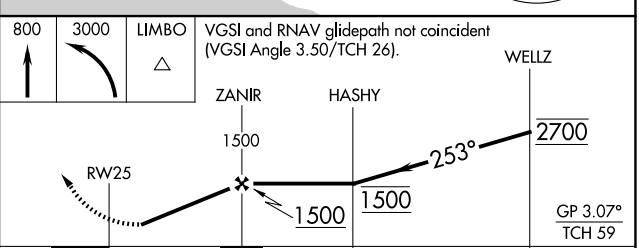

CATEGORY	A	B	C	D
LPV DA	577-1⅜ 514 (600-1⅜)			
LNAV/VNAV DA	580-1⅜ 517 (600-1⅜)			
LNAV MDA	580-1 517 (600-1)		580-1⅜ 517 (600-1⅜)	
CIRCLING	620-1 554 (600-1)		780-2 714 (800-2)	780-2¼ 714 (800-2¼)

MIRL Rwy 7-25 L

SW-3, 22 JAN 2026 to 19 FEB 2026
SW-3, 22 JAN 2026 to 19 FEB 2026