| WAAS CH 93912 W17A | APP CRS 177° | Rwy Ldg 8501<br>TDZE 789<br>Apt Elev 794 |
|---|---|---|

# RNAV (GPS) RWY 17

## GERALD R FORD INTL (GRR)

RNP APCH.

For uncompensated Baro-VNAV systems, LNAV/VNAV NA below -16°C or above 54°C. Rwy 17 helicopter visibility reduction below ¾ SM NA.

MISSED APPROACH: Climb to 3000 direct HONSE and on track 177° to VIO VOR/DME and hold, continue climb-in-hold to 3000.

| ATIS | GREAT LAKES APP CON★ | GRAND RAPIDS TOWER★ | GND CON | UNICOM |
|---|---|---|---|---|
| 118.725 | 128.4 257.6 | 135.65 (CTAF) L 339.8 | 121.8 | 122.95 |

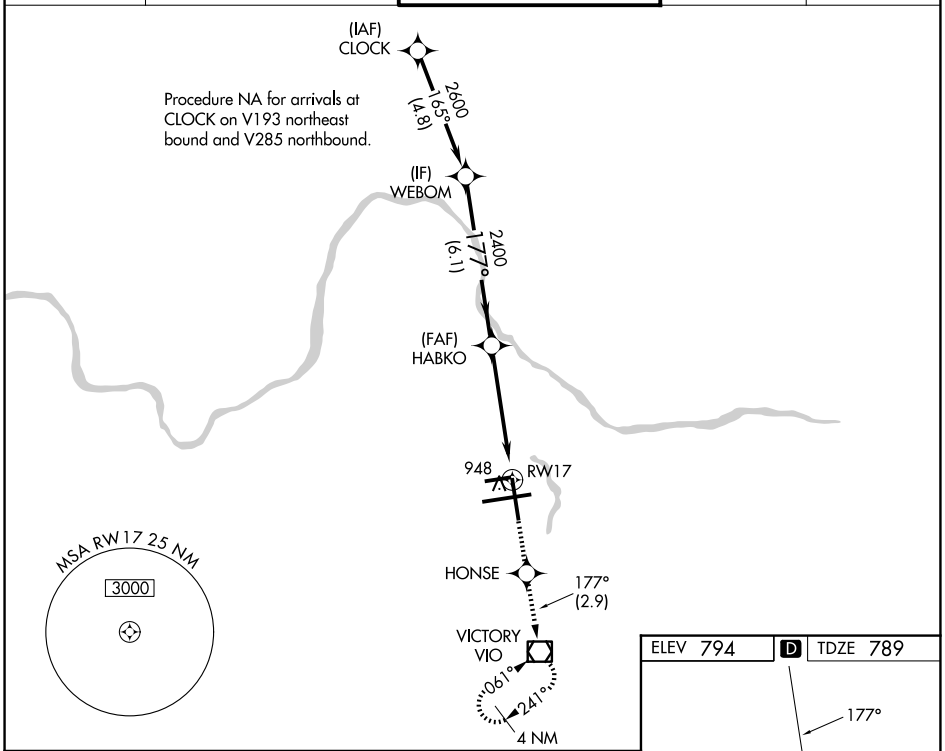


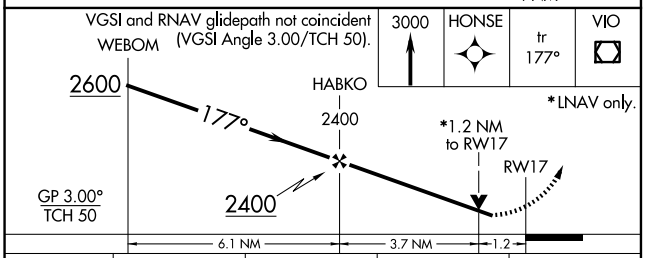


| CATEGORY | A | B | C | D |
|---|---|---|---|---|
| LPV DA | 1108/50 319 (400-1) | | | |
| LNAV/VNAV DA | 1259-1¾ 470 (500-1¾) | | | |
| LNAV MDA | 1200/55 411 (500-1) | | 1200-1¼ 411 (500-1¼) | |
| CIRCLING | 1260-1 466 (500-1) | | 1340-1½ 546 (600-1½) | 1360-2 566 (600-2) |

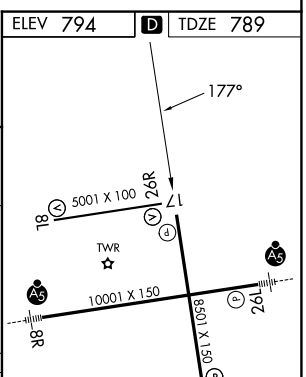


MIRL Rwy 8L-26R L
REIL Rwys 8L, 17 and 26R L
HIRL Rwys 8R-26L and 17-35 L




EC-1, 22 JAN 2026 to 19 FEB 2026