APP CRS	Rwy Ldg	N/A
179°	TDZE	N/A
	Apt Elev	954

RNAV (GPS)-B
GARDNER MUNI (GDM)

RNP APCH - GPS.

Procedure NA at night. Rwy 18 helicopter visibility reduction below 1 SM NA. Use ORH altimeter setting, when not received use ORE altimeter setting and increase all MDAs 40 feet.

NA

MISSED APPROACH: Climbing right turn to 4800 direct VISLY and hold, continue climb-in-hold to 4800.

ORH ASOS	BOSTON CENTER	UNICOM
126.55	123.75 338.2	122.8 (CTAF) L

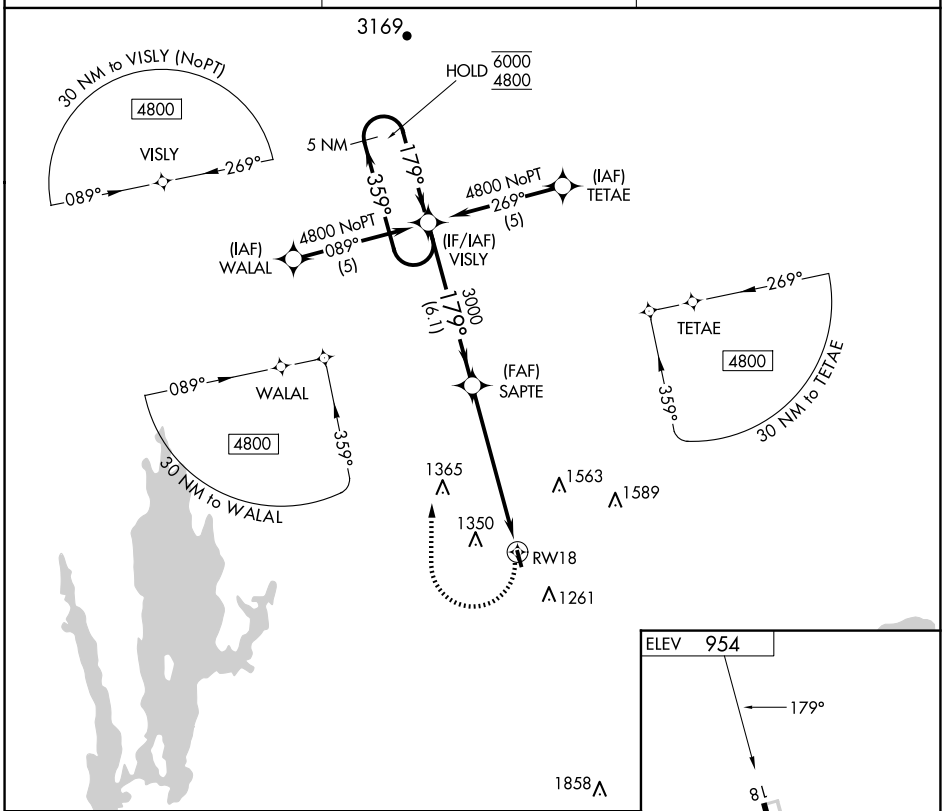

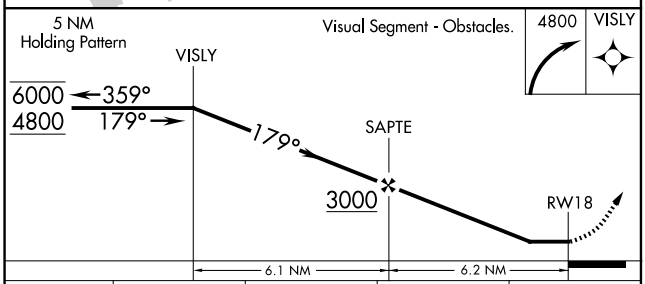

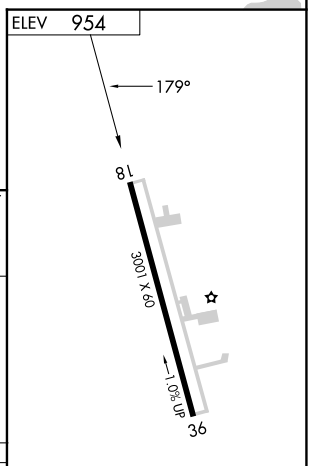

CATEGORY	A	B	C	D
CIRCLING	1800-1¼ 846 (900-1¼)		1980-3 1026 (1100-3)	

REIL Rwys 18 and 36 L
MIRL Rwy 18-36 L

NE-1, 22 JAN 2026 to 19 FEB 2026

NE-1, 22 JAN 2026 to 19 FEB 2026