RNAV (GPS) RWY 26
GRIFFITH-MERRILLVILLE (Ø5C)

APP CRS	Rwy Ldg	3779
263°	TDZE	632
	Apt Elev	634

RNP APCH.

T NA Obtain local altimeter setting on CTAF; when not received use Chicago Midway Intl altimeter setting and increase all MDAs 60 feet. Visibility reduction by helicopters NA. Procedure NA at night.

MISSED APPROACH: Climbing left turn to 2400 direct REJMO and hold.

CHICAGO APP CON	UNICOM
133.1 285.6	123.0 (CTAF) L

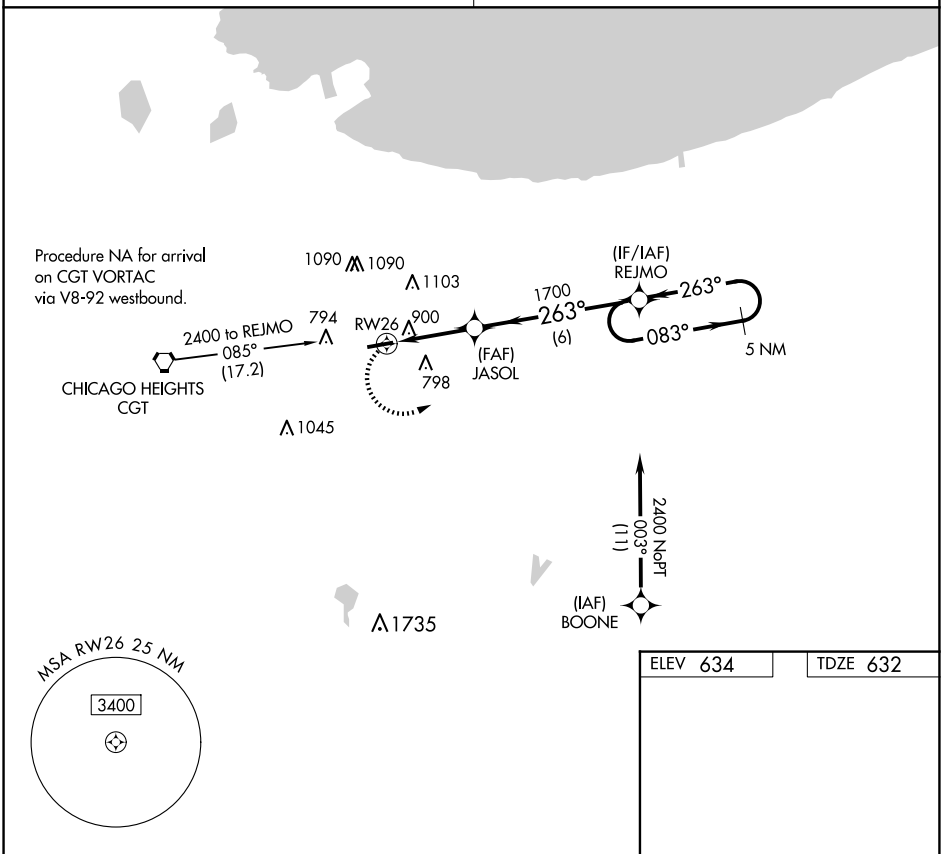

EC-2, 22 JAN 2026 to 19 FEB 2026

EC-2, 22 JAN 2026 to 19 FEB 2026

ELEV 634	TDZE 632

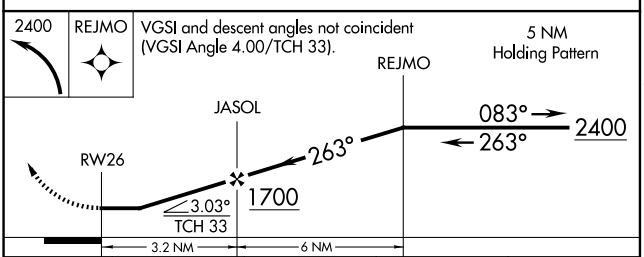

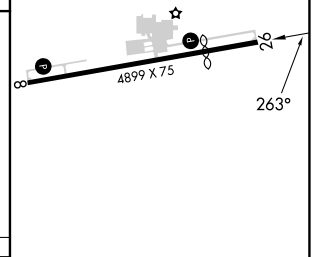

CATEGORY	A	B	C	D
LNAV MDA	1160-1	528 (600-1)	NA	
C CIRCLING	1200-1	566 (600-1)	NA	

REIL Rwy 8 and 26 L
MIRL Rwy 8-26 L