APP CRS	Rwy Ldg	9000
087°	TDZE	94
	Apt Elev	96

RNAV (RNP) Y RWY 8L
GEORGE BUSH INTCNTL/HOUSTON (IAH)

RNP AR APCH-GPS.

Simultaneous approach authorized. For uncompensated Baro-VNAV systems, procedure NA below -2°C or above 54°C. Use of FD or AP providing RNAV track guidance required during simultaneous operations. For inop ALS, increase RNP 0.30 all Cats visibility to RVR 5500.

ALSF-2

MISSED APPROACH: Climb to 580 then climbing left turn to 4000 direct CLEEP and hold.

D-ATIS	HOUSTON APP CON	HOUSTON TOWER	GND CON
124.05	120.05 379.1 E 124.35 316.15 W	120.72 290.2	121.7

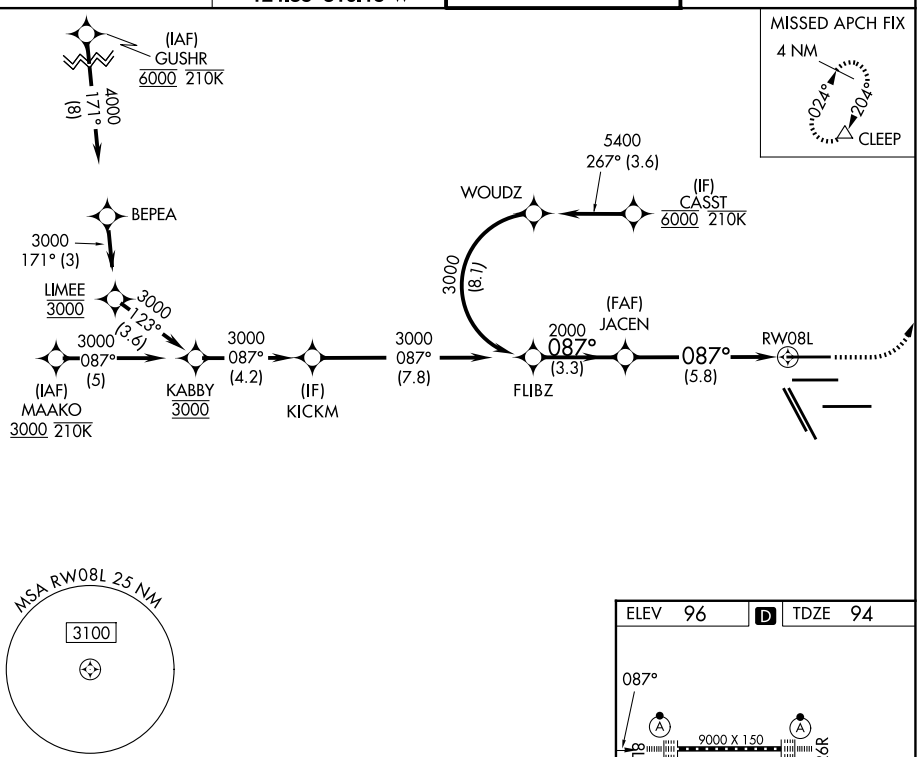

See planview for multiple IF locations.

580	4000	CLEEP
↑	↖	△

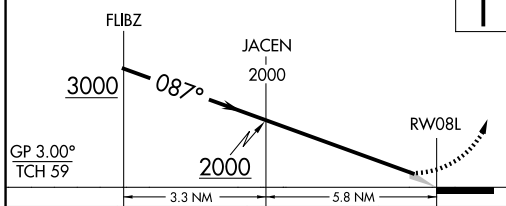

CATEGORY	A	B	C	D
RNP 0.30 DA	465/35 371 (400-⅝)			

AUTHORIZATION REQUIRED

ELEV 96 | D | TDZE 94

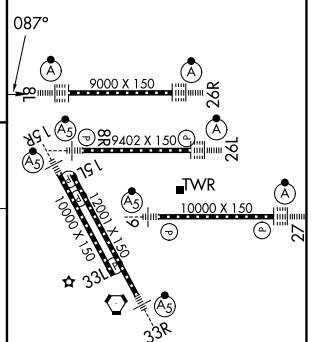

TDZ/CL Rwys 8L, 8R, 15R, 26R, 26L, 27 and 33L
HIRL all Rwys

SC-5, 22 JAN 2026 to 19 FEB 2026

SC-5, 22 JAN 2026 to 19 FEB 2026