WAAS CH 72912 W24A	APP CRS 246°	Rwy ldg 3801 TDZE 635 Apt Elev 635

RNAV (GPS) RWY 24
JACK BARSTOW (IKW)

Baro-VNAV NA when using MBS Intl altimeter setting. For uncompensated Baro-VNAV systems, LNAV/VNAV NA below -16°C (4°F) or above 54°C (130°F). DME/DME RNP-0.3 NA. Rwy 24 helicopter visibility reduction below ¾ SM NA. When local altimeter setting not received, use MBS Intl altimeter setting and increase all DA 31 feet and all MDA 40 feet and all LPV visibility ¼ mile. Circling Rwy 18, 36 NA at night.

MISSED APPROACH: Climb to 3000 direct CADOB and hold.

AWOS-3	GREAT LAKES APP CON ★	UNICOM
119.525	126.45 235.625	122.8 (CTAF) L

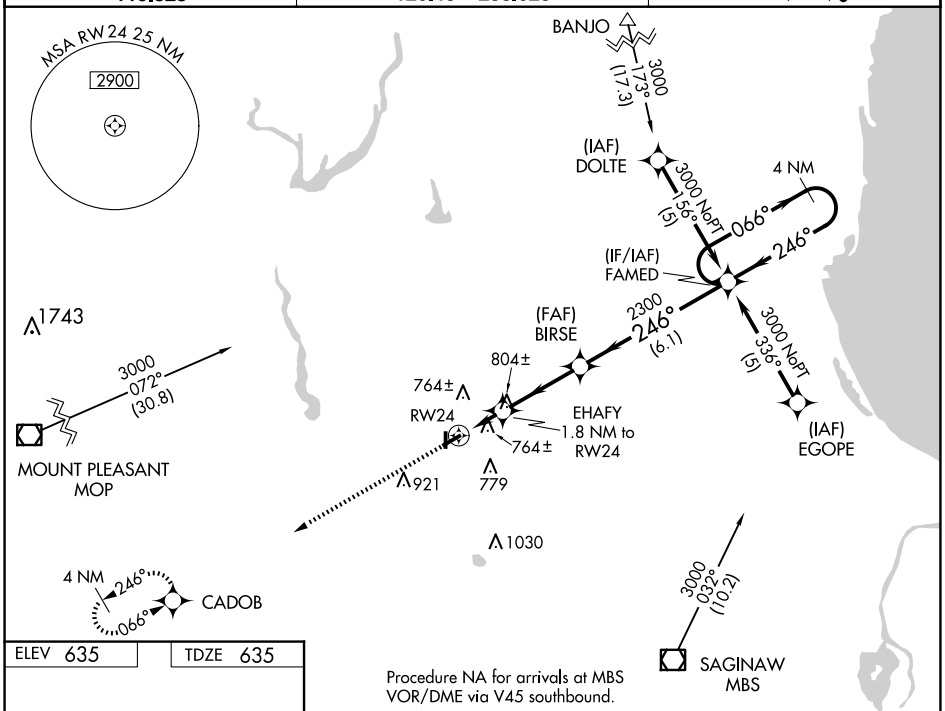

Procedure NA for arrivals at MBS VOR/DME via V45 southbound.

ELEV 635	TDZE 635

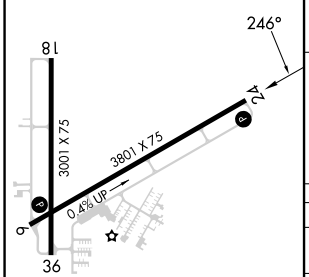

REIL Rwys 6, 18, 24 and 36 L
MIRL Rwys 6-24 and 18-36 L

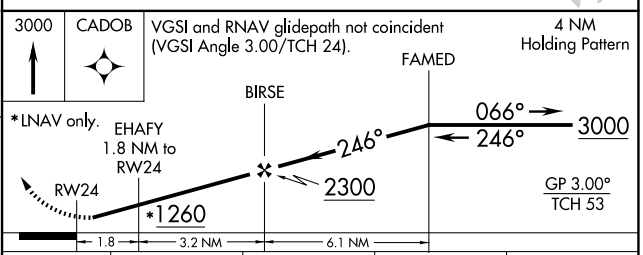

CATEGORY	A	B	C	D
LPV DA	1021-1¼ 386 (400-1¼)			NA
LNAV/VNAV DA	1068-1½ 433 (500-1½)			NA
LNAV MDA	1060-1 425 (500-1)		1060-1¼ 425 (500-1¼)	NA
CIRCLING	1120-1 485 (500-1)		1240-1¾ 605 (700-1¾)	NA

EC-1, 22 JAN 2026 to 19 FEB 2026
EC-1, 22 JAN 2026 to 19 FEB 2026