VORTAC TOP	APP CRS	Rwy Ldg	N/A
117.8	111°	TDZE	N/A
Chan 125		Apt Elev	833

VOR/DME-A
LAWRENCE RGNL (LWC)

When local altimeter setting not received, use Philip Billard Muni altimeter setting and increase all MDA 60 feet and Cat C visibility ¼ mile.

MISSED APPROACH: Climbing left turn to 2900 via TOP R-111 to DERRI/12 DME and hold.

ASOS	KANSAS CITY CENTER	UNICOM
121.225	123.8 343.7	123.0 (CTAF) L

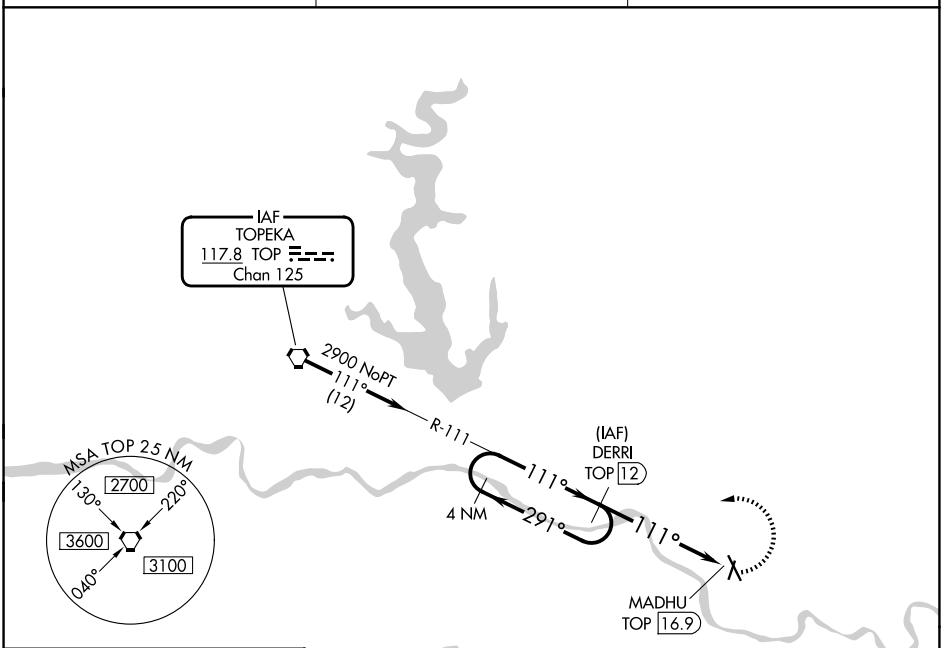

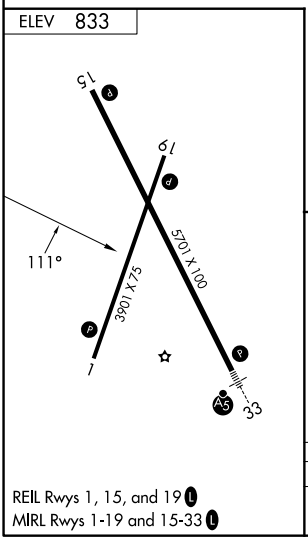

REIL Rwys 1, 15, and 19 L
MIRL Rwys 1-19 and 15-33 L

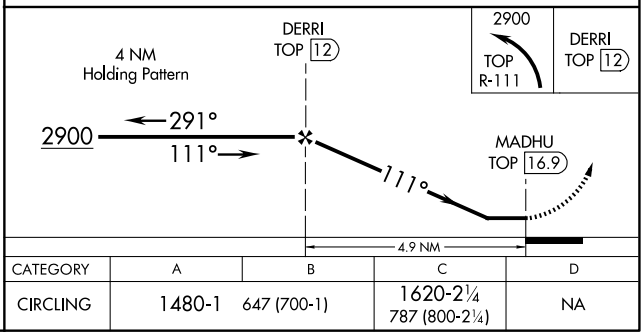

CATEGORY	A	B	C	D
CIRCLING	1480-1	647 (700-1)	1620-2¼ 787 (800-2¼)	NA

NC-2, 22 JAN 2026 to 19 FEB 2026
NC-2, 22 JAN 2026 to 19 FEB 2026