VORTAC CSI 117.5 Chan 122	APP CRS 055°	Rwy ldg N/A TDZE N/A Apt Elev 1617

VOR-A

KERRVILLE MUNI/LOUIS SCHREINER FLD (ERV)

When local altimeter setting not received, use Fredericksburg altimeter setting and increase all MDAs 60 feet, increase Cat C visibility ¼ SM and HODIS fix minimums Cat C visibility ¼ SM.

MISSED APPROACH: Climbing left turn to 4000 direct CSI VORTAC.

AWOS-3	HOUSTON CENTER	CLNC DEL	UNICOM
118.125	134.95 269.4	134.95	122.7 (CTAF) L

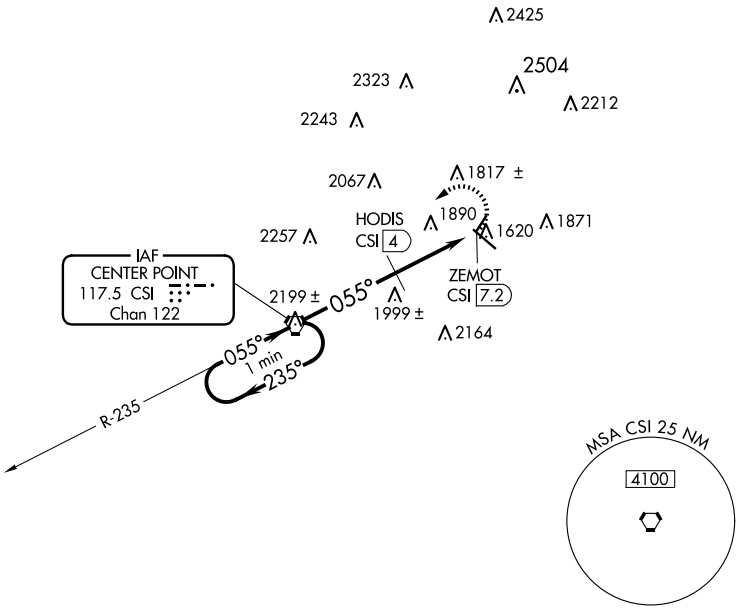

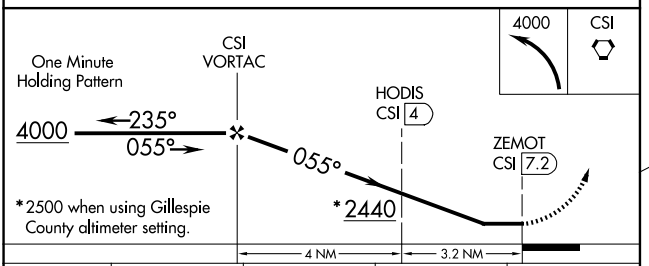

CATEGORY	A	B	C	D
C CIRCLING	2440-1¼ 823 (900-1¼)	2440-1¼ 823 (900-1¼)	2440-2½ 823 (900-2½)	NA
HODIS FIX MINIMUMS				
C CIRCLING	2320-1 703 (800-1)	2340-1 723 (800-1)	2380-2¼ 763 (800-2¼)	NA

ELEV 1617 D

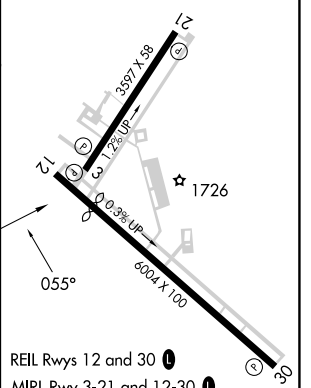

REIL Rwys 12 and 30 L
MIRL Rwy 3-21 and 12-30 L

FAF to MAP 7.2 NM

Knots	60	90	120	150	180
Min:Sec	7:12	4:48	3:36	2:53	2:24

SC-3, 22 JAN 2026 to 19 FEB 2026
SC-3, 22 JAN 2026 to 19 FEB 2026