WAAS CH 57903 W08A	APP CRS 083°	Rwy ldg 5102 TDZE 3260 Apt Elev 3279

RNAV (GPS) RWY 8
SEARLE FLD (OGA)

RNP APCH.

For uncompensated Baro-VNAV systems, LNAV/VNAV NA below -21°C or above 54°C. When local altimeter setting not received, use Imperial altimeter setting and increase all DA 86 feet and all MDA 100 feet, increase LPV all Cats visibility ⅛ SM, LNAV/VNAV all Cats and Circling Cat B visibility ¼ SM. Baro-VNAV NA when using Imperial altimeter setting.

MISSED APPROACH: Climb to 5200 direct TUKWY and hold.

AWOS-3	DENVER CENTER	UNICOM
121.275	132.7 397.85	122.8 (CTAF) L

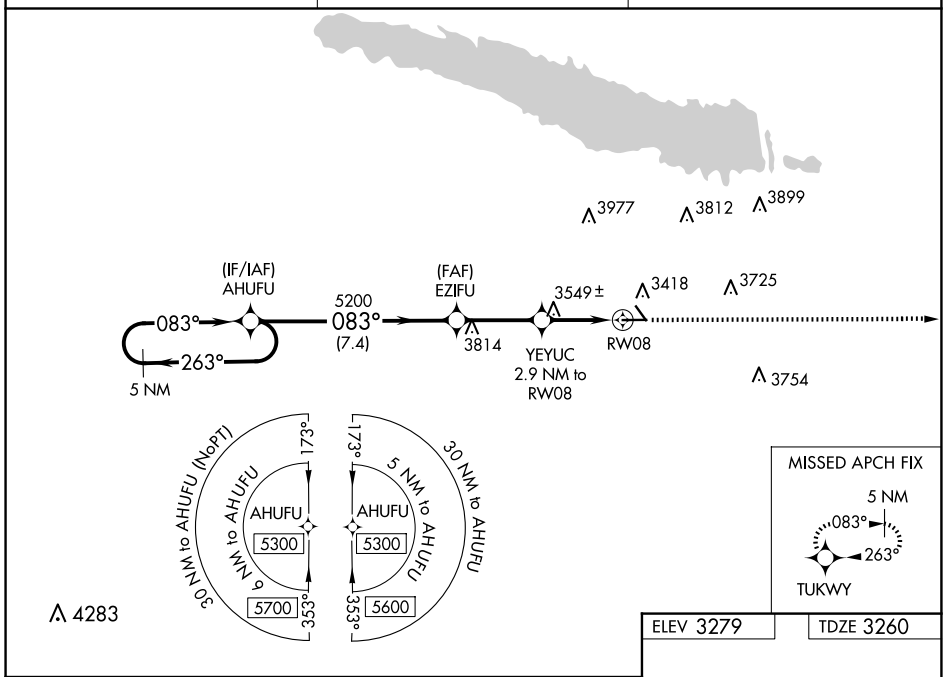

ELEV 3279 TDZE 3260

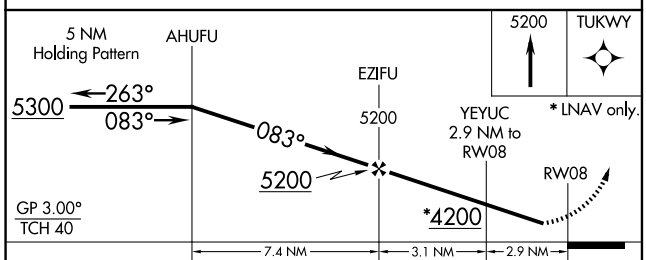

CATEGORY	A	B	C	D
LPV DA	3510-1 250 (300-1)		NA	
LNAV/VNAV DA	3865-2¼ 605 (600-2¼)		NA	
LNAV MDA	3800-1 540 (600-1)		NA	
CIRCLING	3940-1 661 (700-1)	4000-1 721 (800-1)	NA	

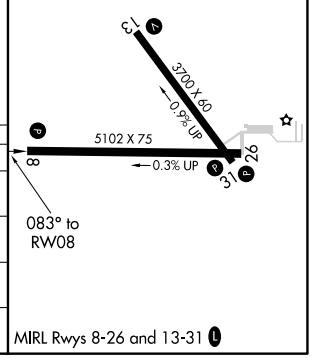

MIRL Rwys 8-26 and 13-31 L

NC-2, 22 JAN 2026 to 19 FEB 2026
NC-2, 22 JAN 2026 to 19 FEB 2026