| WAAS CH 78122 W19A | APP CRS 185° | Rwy ldg 3001<br>TDZE 228<br>Apt Elev 228 |
|---|---|---|

# RNAV (GPS) RWY 19
## FRANKLIN COUNTY STATE (FSO)

RNP APCH - GPS.

Procedure NA at night. Rwy 19 helicopter visibility reduction below 1 SM NA.

MISSED APPROACH: Climb to 700 then climbing right turn to 3000 direct JUTEK and hold.

| AWOS-3 | BURLINGTON APP CON ★ | UNICOM |
|---|---|---|
| 119.025 | 121.1 (EAST) 278.8 (WEST) 360.8 | 122.8 (CTAF) L |

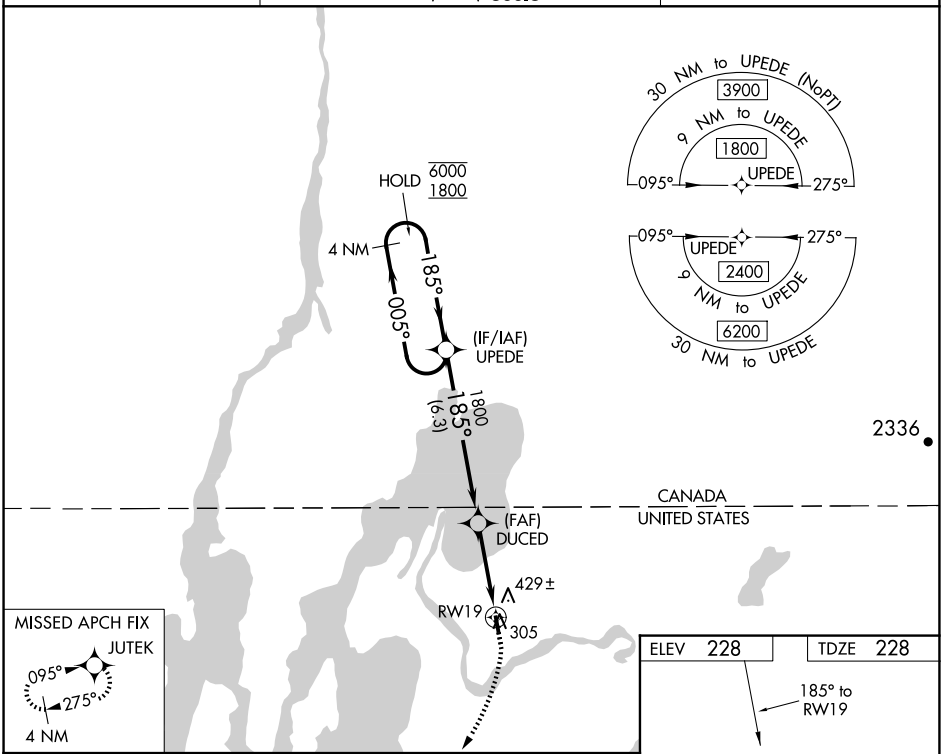





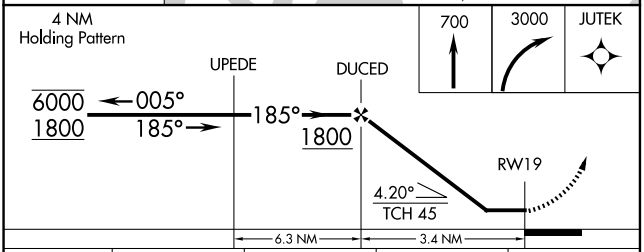


| CATEGORY | A | B | C | D |
|---|---|---|---|---|
| LP MDA | 640-1 412 (500-1) | | NA | |
| LNAV MDA | 680-1 452 (500-1) | | NA | |
| C CIRCLING | 760-1 532 (600-1) | 960-1 732 (800-1) | NA | |

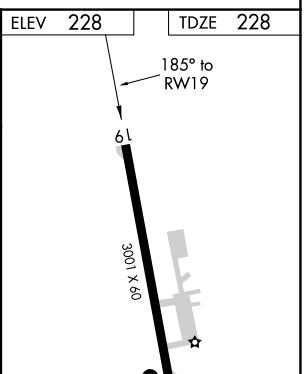


MIRL Rwy 1-19 L
REIL Rwys 1 and 19 L




NE-1, 22 JAN 2026 to 19 FEB 2026