WAAS CH 97635 W05A	APP CRS 049°	Rwy ldg 6005 TDZE 40 Apt Elev 40

RNAV (GPS) RWY 5
GEORGETOWN COUNTY (GGE)

RNP APCH.

For uncompensated Baro-VNAV systems, LNAV/VNAV NA below -15°C or above 54°C. Rwy 5 helicopter visibility reduction below ¾ SM NA. For inop ALS, increase LNAV/VNAV visibility Cats A/B to ⅞ SM. Inop table does not apply to LPV all Cats. Circling Rwy 11, 29 NA at night.

ODALS

MISSED APPROACH: Climb to 2000 direct OTVOE and hold.

AWOS-3	MYRTLE BEACH APP CON ★	GCO	UNICOM
118.275	127.4 257.95	121.725	123.0 (CTAF) L

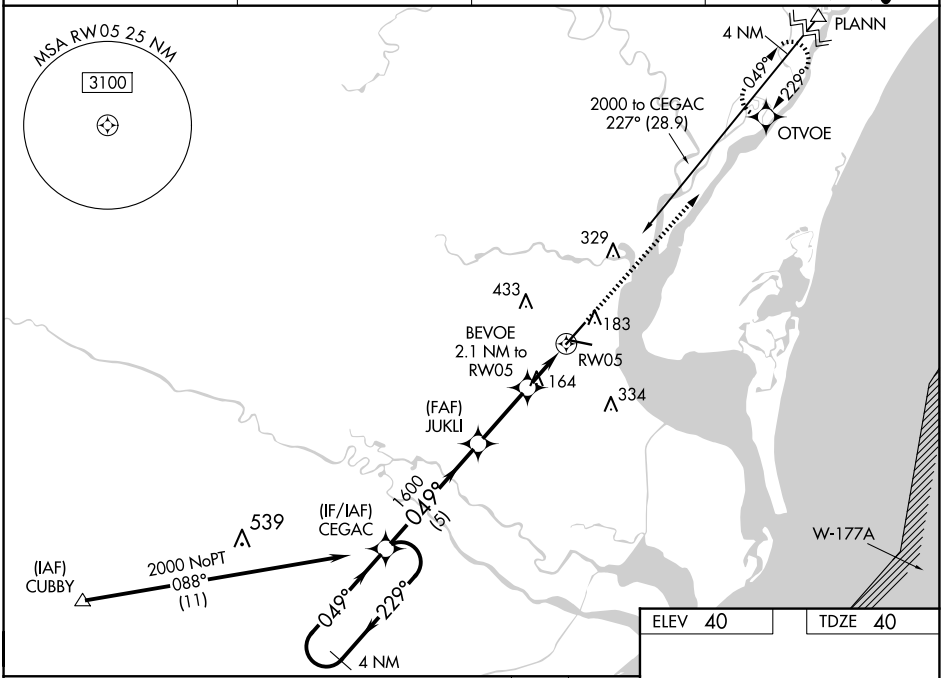

ELEV 40	TDZE 40

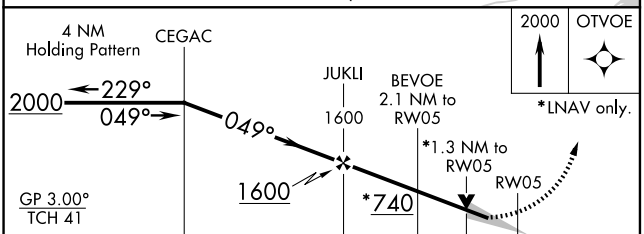

CATEGORY	A	B	C	D
LPV DA	290-¾ 250 (300-¾)			
LNAV/VNAV DA	304-¾ 264 (300-¾)			
LNAV MDA	480-¾ 440 (500-¾)		480-1⅛ 440 (500-1⅛)	
C CIRCLING	500-1 460 (500-1)	520-1 480 (500-1)	740-2 700 (700-2)	740-2¼ 700 (700-2¼)

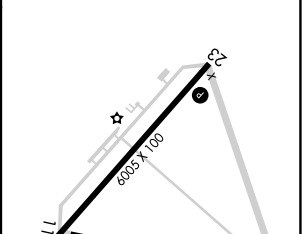

MIRL Rwy 11-29
MIRL Rwy 5-23 L
REIL Rwy 5 L

SE-2, 22 JAN 2026 to 19 FEB 2026

SE-2, 22 JAN 2026 to 19 FEB 2026