WAAS CH 87034 W20A	APP CRS 203°	Rwy Ldg 5000 TDZE 812 Apt Elev 812

RNAV (GPS) RWY 20
LA PORTE MUNI (PPO)

RNP APCH - GPS.

Circling Rwy 14, 32 NA at night. Rwy 20 helicopter visibility reduction below ¾ SM NA. VDP NA when using SBN altimeter setting. When local altimeter setting not received, use SBN altimeter setting: increase all MDAs 60 feet; LNAV visibility Cat C and D ⅛ SM and LP visibility Cat C and D ¼ SM.

MISSED APPROACH: Climb to 2300 direct YUKIS and hold.

AWOS-3PT	SOUTH BEND APP CON ★	UNICOM
119.825	132.05 257.8	123.0 (CTAF) L

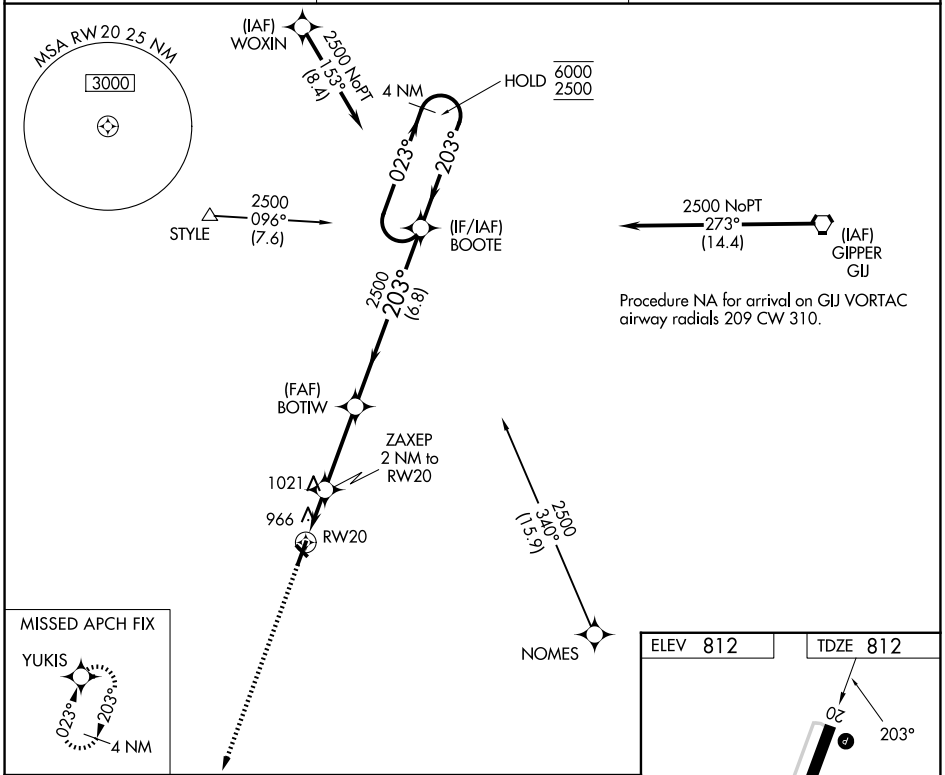

Procedure NA for arrival on GIJ VORTAC airway radials 209 CW 310.

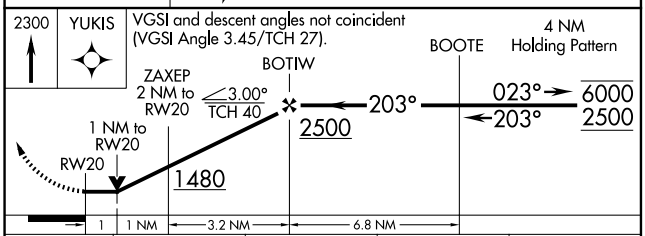

CATEGORY	A	B	C	D
LP MDA	1220-1	408 (500-1)	1220-1⅛	408 (500-1⅛)
LNAV MDA	1280-1	468 (500-1)	1280-1⅜	468 (500-1⅜)
CIRCLING	1320-1	508 (600-1)	1560-2¼ 748 (800-2¼)	1560-2½ 748 (800-2½)

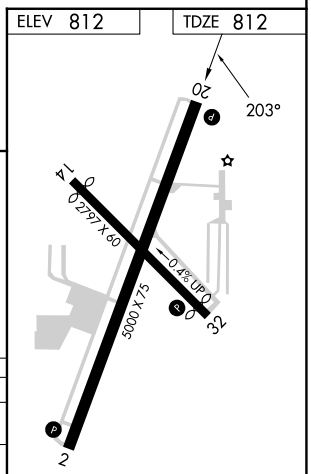

REIL Rwys 2, 14, 20 and 32 L
MIRL Rwys 2-20 and 14-32 L

EC-2, 22 JAN 2026 to 19 FEB 2026

EC-2, 22 JAN 2026 to 19 FEB 2026