RNAV (GPS) RWY 4
MARKSVILLE MUNI (MKV)

APP CRS	Rwy Ldg	3799
043°	TDZE	77
	Apt Elev	78

RNP APCH - GPS.

Circling Rwy 22 NA at night. Use Esler Rgnl altimeter setting. When not received, use Alexandria Intl. Rwy 4 helicopter visibility reduction below 3/4 SM NA.

MISSED APPROACH: Climbing left turn to 2000 direct COKUT and hold.

AWOS-3PT	ESF ASOS	POLK APP CON	CTAF
124.175	119.425	125.4 302.2	122.9 L

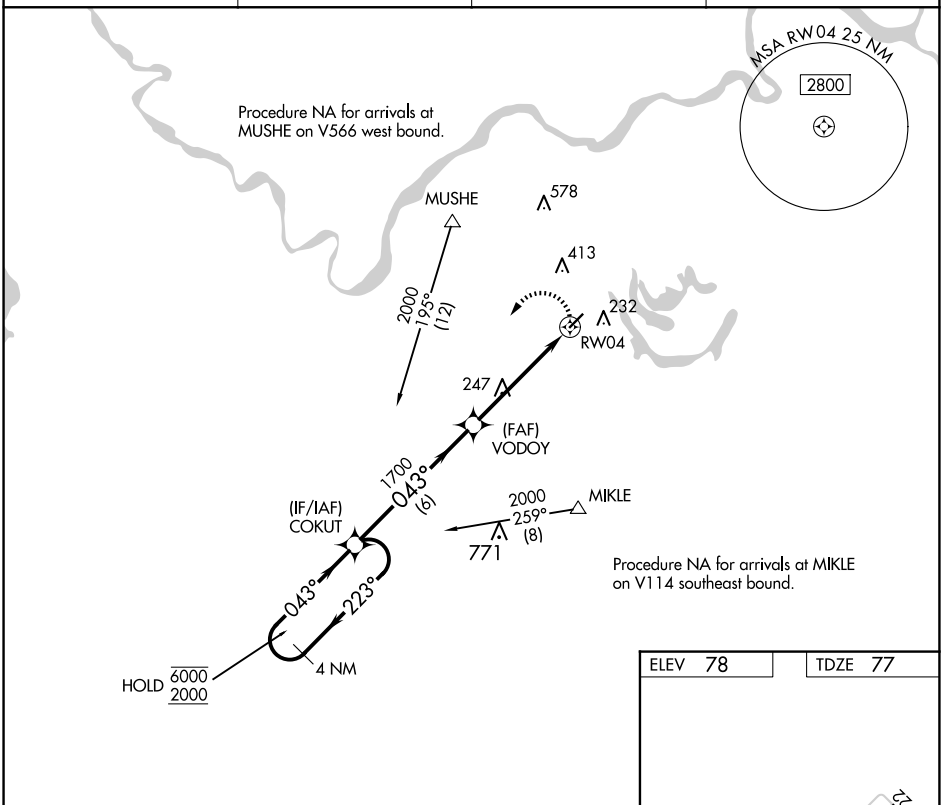



CATEGORY	A	B	C	D
LNAV MDA	680-1 603 (700-1)		NA	
C CIRCLING	760-1 682 (700-1)	820-1 742 (800-1)	NA	

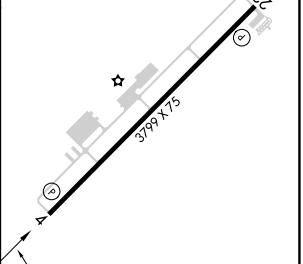

MIRL Rwy 4-22 L
REIL Rwys 4 and 22 L

SC-4, 22 JAN 2026 to 19 FEB 2026

SC-4, 22 JAN 2026 to 19 FEB 2026