# RNAV (GPS) RWY 17
## CROSBYTON MUNI (8F3)

| WAAS CH 82722 W17A | APP CRS 172° | Rwy ldg 3600 TDZE 3018 Apt Elev 3018 |
|---|---|---|

RNP APCH.

Procedure NA at night.
NA Rwy 17 helicopter visibility reduction below 1 SM NA.
Use Lubbock altimeter setting.

MISSED APPROACH: Climb to 5000 direct CEGUT and hold.

| LBB ASOS | LUBBOCK APP CON | UNICOM |
|---|---|---|
| 125.3 | 119.2 351.8 | 122.8 (CTAF) L |

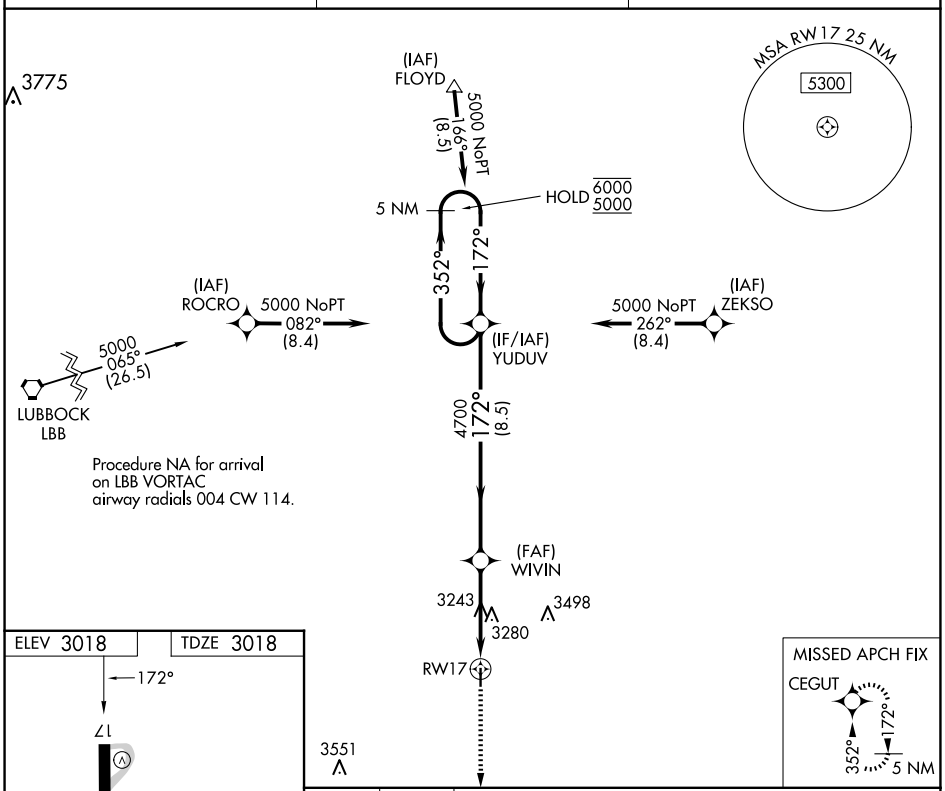


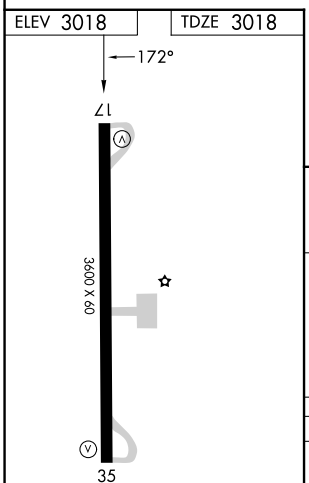


MIRL Rwy 17-35 L

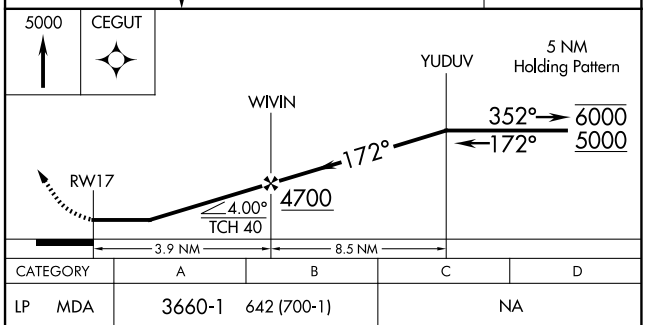


| CATEGORY | A | B | C | D |
|---|---|---|---|---|
| LP MDA | 3660-1 642 (700-1) | | NA | |
| LNAV MDA | 3700-1 682 (700-1) | | NA | |



SC-2, 22 JAN 2026 to 19 FEB 2026
SC-2, 22 JAN 2026 to 19 FEB 2026