APP CRS	Rwy Ldg	6669
049°	TDZE	73
	Apt Elev	76

RNAV (GPS) RWY 5
WILLISTON RGNL (X60)

RNP APCH.

When local altimeter setting not received, use Ocala altimeter setting and increase all MDAs 60 feet and all Cat C visibilities ¼ SM. Circling Rwy 14, 32 NA at night. Rwy 5 helicopter visibility reduction below ¾ SM NA. Circling NA to Rwys 18 and 36.

MISSED APPROACH: Climb to 3000 direct UTOZE and hold.

AWOS-3T	JACKSONVILLE APP CON	UNICOM
118.425	118.6 251.15	122.975 (CTAF) L

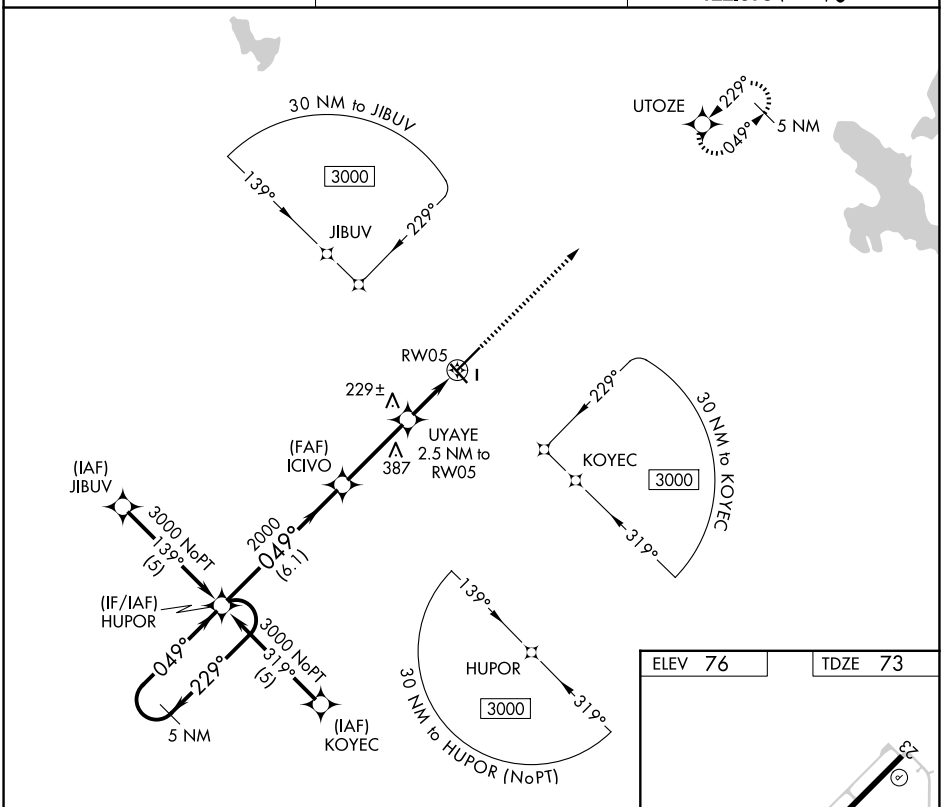

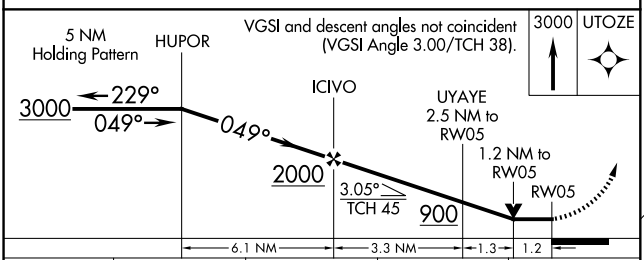

CATEGORY	A	B	C	D
LNAV MDA	480-1 407 (500-1)		480-1¼ 407 (500-1¼)	NA
CIRCLING	520-1 444 (500-1)	640-1 564 (600-1)	840-2¼ 764 (800-2¼)	NA

ELEV 76 TDZE 73

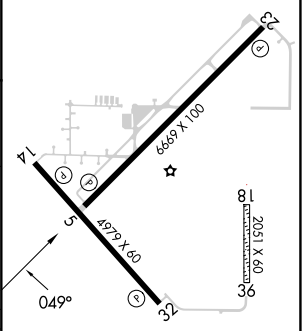

HIRL Rwy 5-23 L
MIRL Rwy 14-32 L
REIL Rwys 5, 14, 23, and 32 L

SE-3, 22 JAN 2026 to 19 FEB 2026

SE-3, 22 JAN 2026 to 19 FEB 2026