RNAV (GPS) RWY 30
BYRON (C83)

WAAS CH 65902 W30A	APP CRS 300°	Rwy ldg 4500 TDZE 55 Apt Elev 79

RNP APCH.

For uncompensated Baro-VNAV systems, LNAV/VNAV NA below -15°C (5°F) or above 15°C (59°F). Circling NA southwest of Rwy 12-30.

MISSED APPROACH: Climb to 1000, then climbing right turn 4000 direct HAIRE and hold, continue climb-in-hold 4000.

AWOS-3	NORCAL APP CON	UNICOM
123.775	123.85 278.3	123.050 (CTAF) L

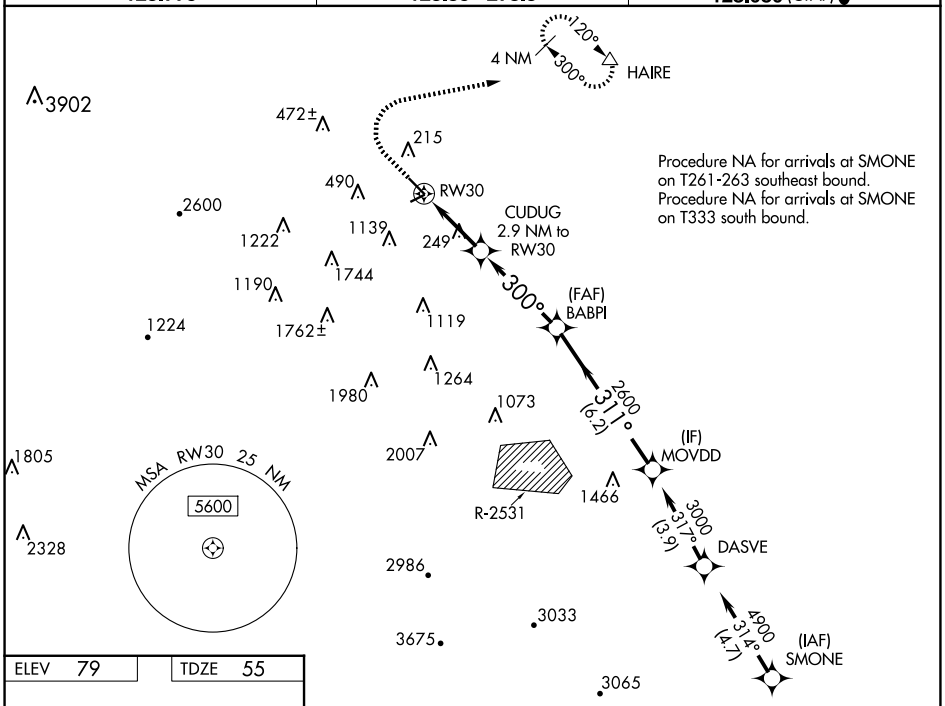

Procedure NA for arrivals at SMONE on T261-263 southeast bound.
Procedure NA for arrivals at SMONE on T333 south bound.

SW-2, 22 JAN 2026 to 19 FEB 2026

ELEV 79	TDZE 55

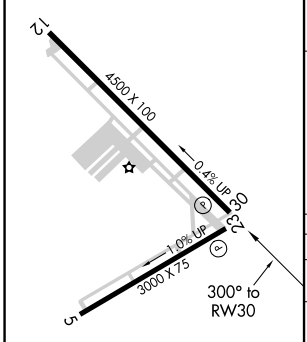

REIL Rwy 30 L
MIRL Rwys 5-23 and 12-30 L

1000 | 4000 | HAIRE

VGSI and RNAV glidepath not coincident (VGSI Angle 3.50/ TCH 25).

*LNAV only

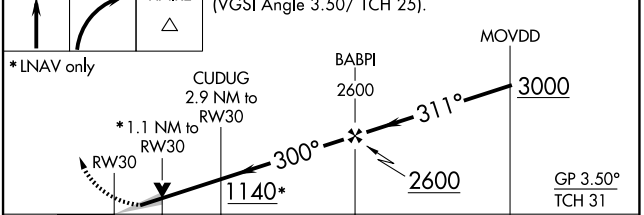

CATEGORY	A	B	C	D
LPV DA	325-⅞ 270 (300-⅞)			
LNAV/VNAV DA	404-1⅛ 349 (400-1⅛)			
LNAV MDA	500-1 445 (500-1)		500-1⅜ 445 (500-1⅜)	
CIRCLING	600-1 521 (600-1)		680-1¾ 601 (700-1¾)	820-2½ 741 (800-2½)