WAAS CH 81840 W18A	APP CRS 178°	Rwy Ldg 4228 TDZE 779 Apt Elev 783

RNAV (GPS) RWY 18
SOUTH GRAND LAKE RGNL (1K8)

RNP APCH - GPS.

T A NA — Rwy 18 helicopter visibility reduction below 1 SM NA. When local altimeter setting not received, use Grove altimeter setting. Straight-in Rwy 18 NA at night, Circling Rwy 18 NA at night.

MISSED APPROACH: Climb to 3000 direct OMBAE and hold.

AWOS-3PT	KANSAS CITY CENTER	CTAF
118.15	128.6 282.325	122.9 L

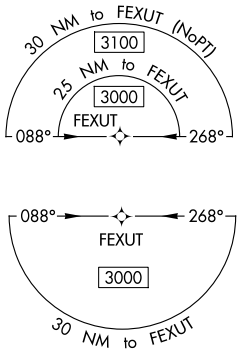

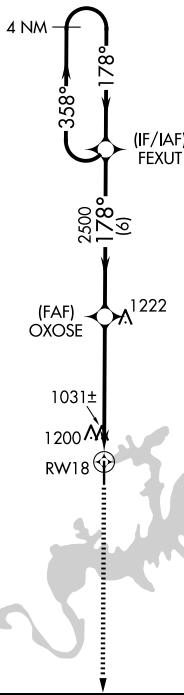

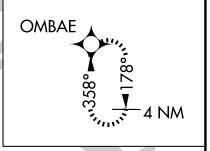

ELEV 783 D TDZE 779

MIRL Rwy 18-36 L

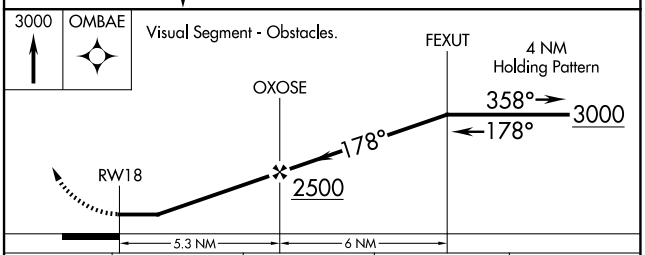

CATEGORY	A	B	C	D
LP MDA	1320-1 541 (600-1)		1320-1⅝ 541 (600-1⅝)	NA
LNAV MDA	1500-1 721 (800-1)		1500-2 721 (800-2)	NA
CIRCLING	1540-1 757 (800-1)	1620-1¼ 837 (900-1¼)	1620-2½ 837 (900-2½)	NA

SC-1, 22 JAN 2026 to 19 FEB 2026