WAAS CH 77500 W18A	APP CRS 183°	Rwy Ldg 8676 TDZE 748 Apt Elev 748

RNAV (GPS) Y RWY 18L
CHARLOTTE/DOUGLAS INTL (CLT)

RNP APCH.

Circling NA at night. Simultaneous approach authorized. LNAV procedure NA during simultaneous operations. Use of FD or AP required during simultaneous operations. Rwy 18L helicopter visibility reduction below RVR 4000 NA. For uncompensated Baro-VNAV systems, LNAV/VNAV NA below -11°C or above 54°C.

MISSED APPROACH: Climb to 1300 then climbing left turn to 4000 direct LOCAS and hold.

D-ATIS	CHARLOTTE APP CON				CHARLOTTE TOWER			GND CON		
121.15	128.325	(001°-119°)	257.2	(180°-359°)	118.1	257.8	(Rwys 18L-36R)	121.8	348.6	(W)
	120.05	(120°-295°)	307.8	(360°-179°)	126.4	257.8	(Rwy 18C-36C)	121.9	348.6	(E)
	134.75	(296°-360°)			133.35	257.8	(Rwy 18R-36L)			

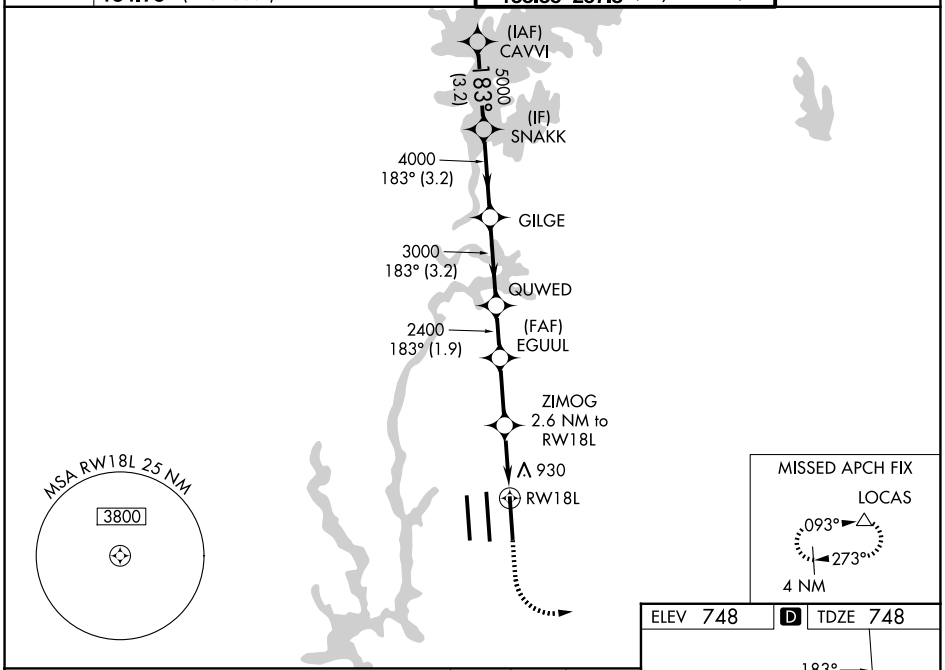

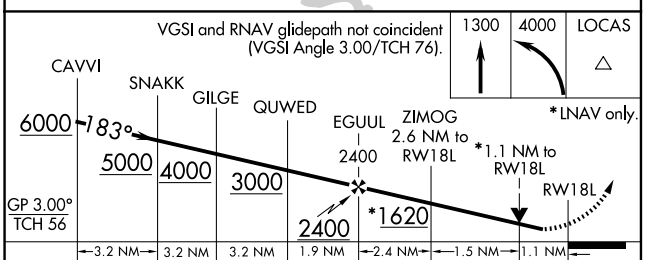

CATEGORY	A	B	C	D
LPV DA	1002/40 254 (300-¾)			
LNAV/VNAV DA	1216-1⅜ 468 (500-1⅜)			
LNAV MDA	1180/55 432 (500-1)		1180-1¼ 432 (500-1¼)	
CIRCLING	1380-1 632 (700-1)		1500-2¼ 752 (800-2¼)	1500-2½ 752 (800-2½)

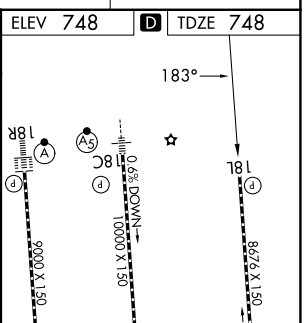

HIRL all Rwys
REIL Rwys 18L and 23
TDZ/CL Rwys 18R, 36L, 36C and 36R

SE-2, 19 FEB 2026 to 19 MAR 2026