WAAS CH 77804 W27A	APP CRS 273°	Rwy Ldg 11260 TDZE 654 Apt Elev 680

RNAV (GPS) Z RWY 27L
CHICAGO O'HARE INTL (ORD)

RNP APCH - GPS.

Simultaneous approach authorized. LNAV procedure NA during simultaneous operations. Use of FD or AP required during simultaneous operations. For uncompensated Baro-VNAV systems, LNAV/VNAV NA below -19°C or above 54°C.

ALSF-2

MISSED APPROACH: Climb to 4000 direct WASCO and hold.

D-ATIS	CHICAGO APP CON	O'HARE TOWER	GND CON		CLNC DEL	CPDLC
135.4 282.225	119.0 292.125	126.9 348.0	124.125 (TWR NORTH) 118.05 (TWR SOUTH) 226.675 (ALL TWRS)	(TWR CENTER) 121.75 (OBND) 121.9 (IBND)	121.6	

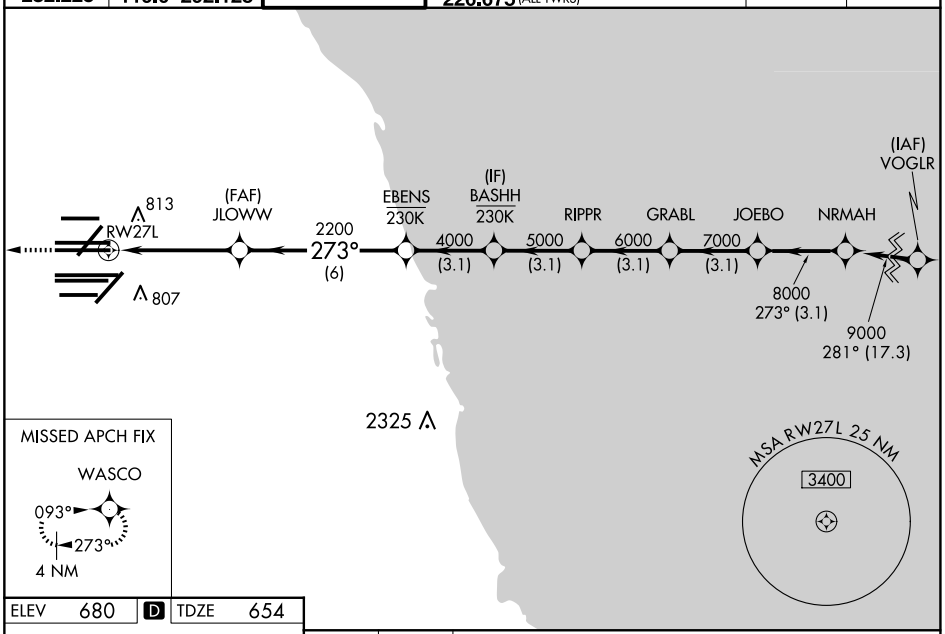

ELEV 680	D	TDZE 654

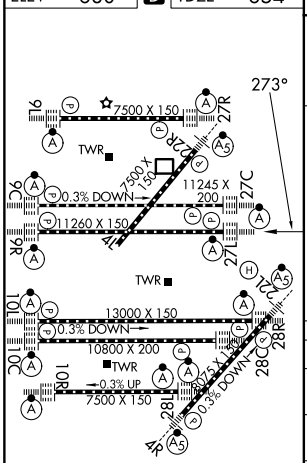

HIRL all Rwys
TDZ/CL all Rwys except 4L

4000 WASCO

VGSI and RNAV glidepath not coincident (VGSI Angle 3.00/TCH 77).

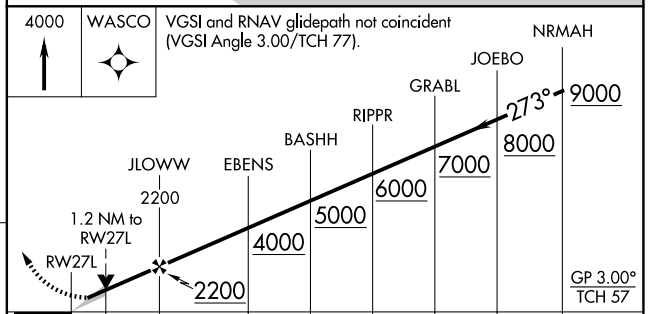

CATEGORY	A	B	C	D
LPV DA	854/18 200 (200-½)			
LNAV/VNAV DA	1088/40 434 (500-¾)			
LNAV MDA	1100/24 446 (500-½)		1100/45 446 (500-⅞)	

EC-3, 19 FEB 2026 to 19 MAR 2026
EC-3, 19 FEB 2026 to 19 MAR 2026